

The image features a vibrant yellow background with abstract, overlapping shapes in shades of blue and green. These shapes include rounded rectangles, elongated ovals, and various circular elements, some of which are white with dark outlines. The overall aesthetic is modern and geometric. The text 'Telecommunications Asset Alterations' is positioned in the upper left quadrant of the image.

Telecommunications  
Asset Alterations



# BUSCONNECTS DUBLIN CORE BUS CORRIDORS INFRASTRUCTURE WORKS

## BALLYMUN / FINGLAS TO CITY CENTRE CORE BUS CORRIDOR SCHEME

| TELECOMMUNICATIONS ASSET ALTERATIONS           |   |
|--|---|
| DRAWING SERIES NUMBER(S)                       | DRAWING SERIES DESCRIPTION  |
| BCIDD-ROT-UTL_IX-0304_XX_00-DR-CU-0004         | BALLYMUN / FINGLAS TO CITY CENTRE CORE BUS CORRIDOR SCHEME. TELECOMMUNICATIONS ASSET ALTERATIONS. COVER SHEET |
| BCIDD-ROT-UTL_KP-0304_XX_00-DR-CU-0004         | BALLYMUN / FINGLAS TO CITY CENTRE CORE BUS CORRIDOR SCHEME. TELECOMMUNICATIONS ASSET ALTERATIONS. KEY PLAN    |
| BCIDD-ROT-UTL_UL-0304_XX_00-DR-CU-0001 to 0037 | BALLYMUN / FINGLAS TO CITY CENTRE CORE BUS CORRIDOR SCHEME. TELECOMMUNICATIONS ASSET ALTERATIONS. DRAWINGS.   |

BCIDD-ROT-UTL\_IX-0304\_XX\_00-DR-CU-0004.dwg

Disclaimer  
 a. © National Transport Authority (NTA) 2022. This drawing is confidential and the copyright in it is owned by NTA. This drawing must not be either loaned, copied or otherwise reproduced in whole or in part or used for any purpose without the prior permission of NTA.  
 b. This drawing is to be used for the design element identified in the title block. Other information shown is to be considered indicative only. The drawing is to be read in conjunction with all other relevant design drawings.  
 c. O.S. data used for plans are printed under © Ordnance Survey Ireland Government of Ireland. All rights reserved. Licence Number 2022/OS\_I\_NMA\_180 National Transport Authority. All elevations are in metres and relate to OSi Geoid Model (OSGM15) Main Head. All Co-ordinates are in Irish Transverse Mercator Grid (ITM) as defined by OSI active local GPS station.  
 d. Information concerning the position of apparatus shown on this drawing is based on drawings supplied by the utility owners and/or the utility works contractor, whilst every care has been taken in the preparation of this drawing, positions should be taken as approximate and are intended for general guidance only and no representation is made by the NTA as to the accuracy, completeness, sufficiency or otherwise of this drawing and the position of the apparatus. The information contained herein does not purport to be comprehensive or final as the apparatus is subject to being altered and/or superceded. Recipients should not rely on this information. Any liabilities are hereby expressly disclaimed.

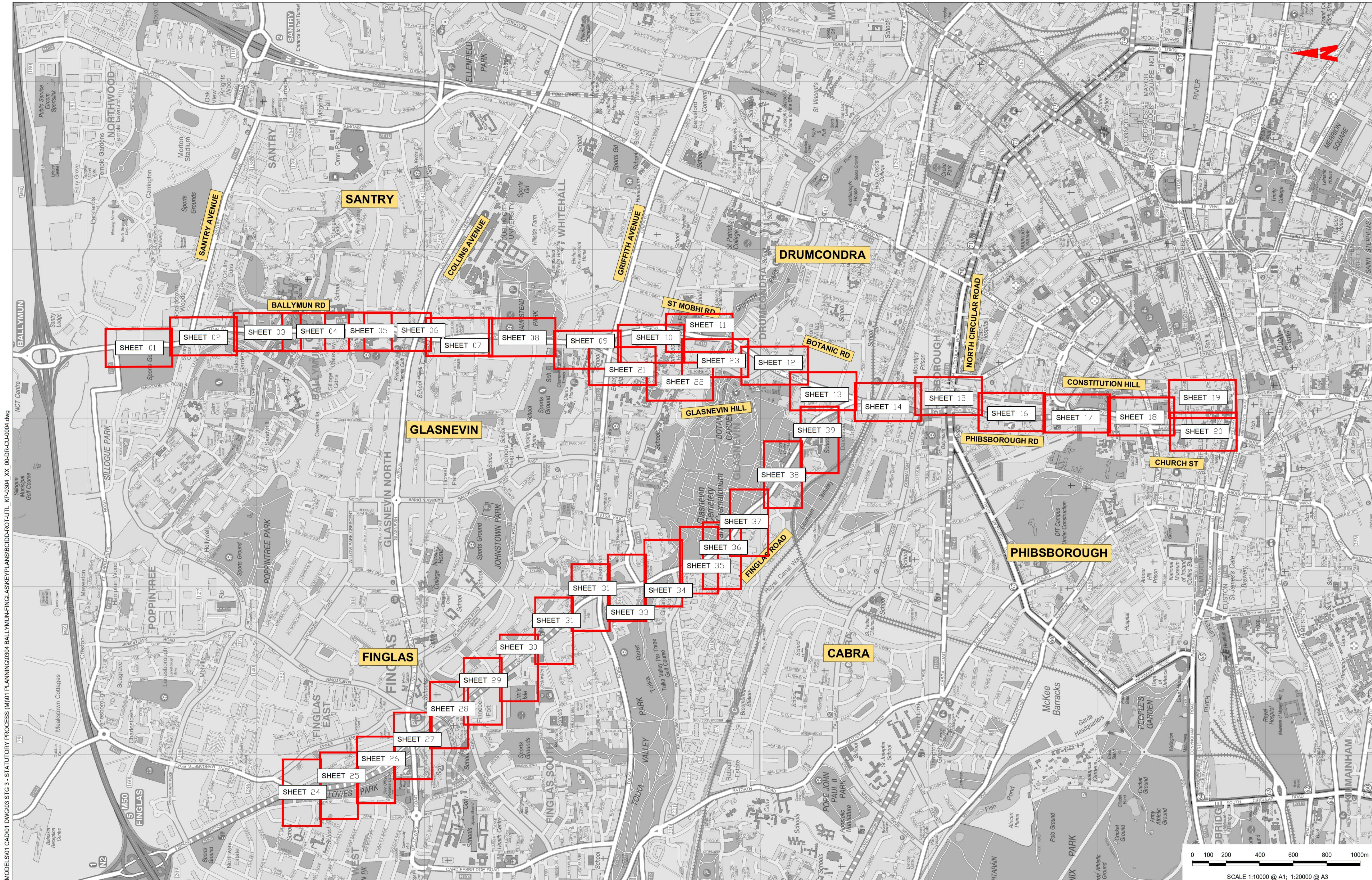
The information contained herein has been provided by the NTA but does not purport to be comprehensive or final. Recipients should not rely on the information. Neither the NTA nor any of its directors, officers, employees, agents, stakeholders or advisers make any representation or warranty as to, or accept any liability or responsibility in relation to, the adequacy, accuracy, reasonableness or completeness of the information provided as part of this document or any matter on which the information is based (including but not limited to loss or damage arising as a result of reliance by recipients on the information or any part of it). Any liabilities are hereby expressly disclaimed.



| Rev | Date       | Dm | Chk'd | App'd | Description                 |
|-----|------------|----|-------|-------|-----------------------------|
| M01 | 13/05/2022 | CG | EOC   | SMG   | ISSUE FOR PHASE 4: PLANNING |

|  |                               |   |                |                 |
|--|-------------------------------|---|----------------|-----------------|
| Client<br><b>NTA</b><br>Údarás Náisiúnta Iompair<br>National Transport Authority |                               | Engineering Designer<br><b>IROD</b><br>RUGHAN & O'DONOVAN<br>TYPISA |                |                 |
| Date<br>13/05/2022   | Scale<br>NTS @ A1<br>NTS @ A3 | Drawn<br>CG   | Checked<br>EOC | Approved<br>SMG |
| Programme Code<br>BCIDD  | Originator Code<br>ROT        | QMS Code  |                |                 |

|  |                          |             |            |  |
|--|--------------------------|-------------|------------|--|
| Programme Title<br><b>BUSCONNECTS DUBLIN<br/>CORE BUS CORRIDORS INFRASTRUCTURE WORKS</b>   |                          |             |            |  |
| Drawing Title<br>BALLYMUN / FINGLAS TO CITY CENTRE CORE BUS CORRIDOR SCHEME<br>TELECOMMUNICATIONS ASSET ALTERATIONS<br>COVER SHEET |                          |             |            |  |
| Drawing File Name<br>BCIDD-ROT-UTL_IX-0304_XX_00-DR-CU-0001  | Sheet Number<br>01 of 01 | Status<br>A | Rev<br>M01 |  |



J:\2019\1917117-02\_WIPO8 MODELS\01 CAD\01 DWG\03 STG 3 - STATUTORY PROCESS (M)\01 PLANNING\0304 BALLYMUN-FINGLAS\KEYPLANS\BCIDD-ROT-UTL\_KP-0304\_XX\_00-DR-CU-0004.dwg

**Disclaimer**  
 a. © National Transport Authority (NTA) 2022. This drawing is confidential and the copyright in it is owned by NTA. This drawing must not be either loaned, copied or otherwise reproduced in whole or in part or used for any purpose without the prior permission of NTA.  
 b. This drawing is to be used for the design element identified in the title block. Other information shown is to be considered indicative only. The drawing is to be read in conjunction with all other relevant design drawings.  
 c. O.S. data used for plans are printed under © Ordnance Survey Ireland Government of Ireland. All rights reserved. Licence Number 2022/OSI\_JMA\_180 National Transport Authority. All elevations are in metres and relate to OSi Geoid Model (OSGM15) Mean Head. All Co-ordinates are in Irish

Transverse Mercator Grid (ITM) as defined by OSI active local GPS station.  
 d. Information concerning the position of apparatus shown on this drawing is based on drawings supplied by the utility owners, agents and/or the utility works contractor, whilst every care has been taken in the preparation of this drawing, positions should be taken as approximate and are intended for general guidance only and no representation is made by the NTA as to the accuracy, completeness, sufficiency or otherwise of this drawing and the position of the apparatus. The information contained herein does not purport to be comprehensive or final as the apparatus is subject to being altered and/or superseded. Recipients should not rely on this information. Any liabilities are hereby expressly disclaimed.

e. The information contained herein has been provided by the NTA but does not purport to be comprehensive or final. Recipients should not rely on the information. Neither the NTA nor any of its directors, officers, employees, agents, stakeholders or advisers make any representation or warranty as to, or accept any liability or responsibility in relation to, the adequacy, accuracy, reasonableness or completeness of the information provided as part of this document or any matter on which the information is based (including but not limited to loss or damage arising as a result of reliance by recipients on the information or any part of it). Any liabilities are hereby expressly disclaimed.



| Rev | Date       | Drn | Chk'd | App'd | Description                 |
|-----|------------|-----|-------|-------|-----------------------------|
| M01 | 13/05/2022 | CG  | EOC   | SMG   | ISSUE FOR PHASE 4: PLANNING |

Client: **NTA**  
 Údarás Náisiúnta Iompair  
 National Transport Authority

Engineering Designer: **CIROD**  
 TYPSA

Date: 13/05/2022  
 Scale: 1:10,000 @ A1  
 1:200,000 @ A3

Programme Code: BCIDD  
 Originator Code: ROT

Drawn: CG  
 Checked: EOC  
 Approved: SMG

QMS Code:

Programme Title: **BUSCONNECTS DUBLIN  
 CORE BUS CORRIDORS INFRASTRUCTURE WORKS**

Drawing Title: **BALLYMUN TO CITY CENTRE CORE BUS CORRIDOR SCHEME  
 TELECOMMUNICATIONS ASSET ALTERATIONS  
 KEYPLAN**

Drawing File Name: BCIDD-ROT-UTL\_KP-0304\_XX\_00-DR-CU-0001  
 Sheet Number: 01 of 01  
 Status: A  
 Rev: M01

DO NOT SCALE USE FIGURED DIMENSIONS ONLY

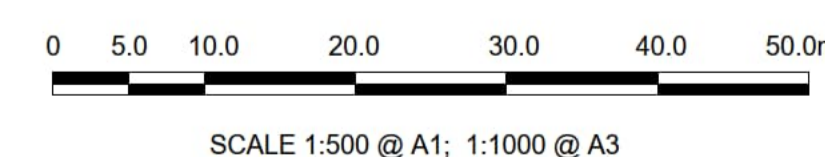


**LEGEND:**

|  |  |  |  |
|--|--|--|--|
|  | EXISTING KERB LINE                         |  | PROPOSED KERB LINE                                     |
|  | EXISTING EIR NETWORK                       |  | EIR NETWORK - PROPOSED DIVERSION                       |
|  | EXISTING VIRGIN MEDIA NETWORK              |  | VIRGIN MEDIA - PROPOSED DIVERSION                      |
|  | EXISTING DDF NETWORK                       |  | ESB DUBLIN DARK FIBRE - PROPOSED DIVERSION             |
|  | EXISTING ENET NETWORK                      |  | ENET - PROPOSED DIVERSION                              |
|  | EXISTING BT NETWORK                        |  | BT - PROPOSED DIVERSION                                |
|  | EXISTING GNI TELCO NETWORK                 |  | GNI TELCO - PROPOSED DIVERSION                         |
|  | EXISTING FIBRE DUBLIN CITY COUNCIL NETWORK |  | FIBRE DUBLIN CITY COUNCIL NETWORK - PROPOSED DIVERSION |
|  | EXISTING NETWORK TO BE DECOMMISSIONED      |  | SITE BOUNDARY LINE                                     |
|  |  |  | TEMPORARY LAND ACQUISITION                             |

**NOTES:**

- UTILITY LOCATIONS ARE INDICATIVE ONLY AND BASED ON UTILITY PROVIDER RECORDS



**Disclaimer**

a. © National Transport Authority (NTA) 2022. This drawing is confidential and the copyright in it is owned by NTA. This drawing must not be either loaned, copied or otherwise reproduced in whole or in part or used for any purpose without the prior permission of NTA.

b. This drawing is to be used for the design element identified in the titlebox. Other information shown is to be considered indicative only. The drawing is to be read in conjunction with all other relevant design drawings.

c. O.S. data used for plans are printed under © Ordnance Survey Ireland Government of Ireland. All rights reserved. Licence Number 2022/OSI\_NMA\_180 National Transport Authority. All elevations are in metres and relate to OSI Geoid Model (OSGM15) Mean Head. All Co-ordinates are in Irish Transverse Mercator Grid (ITM) as defined by OSI active local GPS station.

d. Information concerning the position of apparatus shown on this drawing is based on drawings supplied by the utility owners and/or the utility works contractor, whilst every care has been taken in the preparation of this drawing, positions should be taken as approximate and are intended for general guidance only and no representation is made by the NTA as to the accuracy, completeness, sufficiency or otherwise of this drawing and the position of the apparatus. The information contained herein does not purport to be comprehensive or final as the apparatus is subject to being altered and/or superceded. Recipients should not rely on this information. Any liabilities are hereby expressly disclaimed.

e. The information contained herein has been provided by the NTA but does not purport to be comprehensive or final. Recipients should not rely on the information. Neither the NTA nor any of its directors, officers, employees, agents, stakeholders or advisers make any representation or warranty as to, or accept any liability or responsibility in relation to, the adequacy, accuracy, reasonableness or completeness of the information provided as part of this document or any matter on which the information is based (including but not limited to loss or damage arising as a result of reliance by recipients on the information or any part of it). Any liabilities are hereby expressly disclaimed.

| Rev | Date       | Drm | Chk'd | App'd | Description                  |
|-----|------------|-----|-------|-------|------------------------------|
| M01 | 13/05/2022 | DS  | EE    | SMG   | ISSUE FOR PHASE 4 : PLANNING |

Client: **NTA**  
Údarás Náisiúnta Iompair  
National Transport Authority

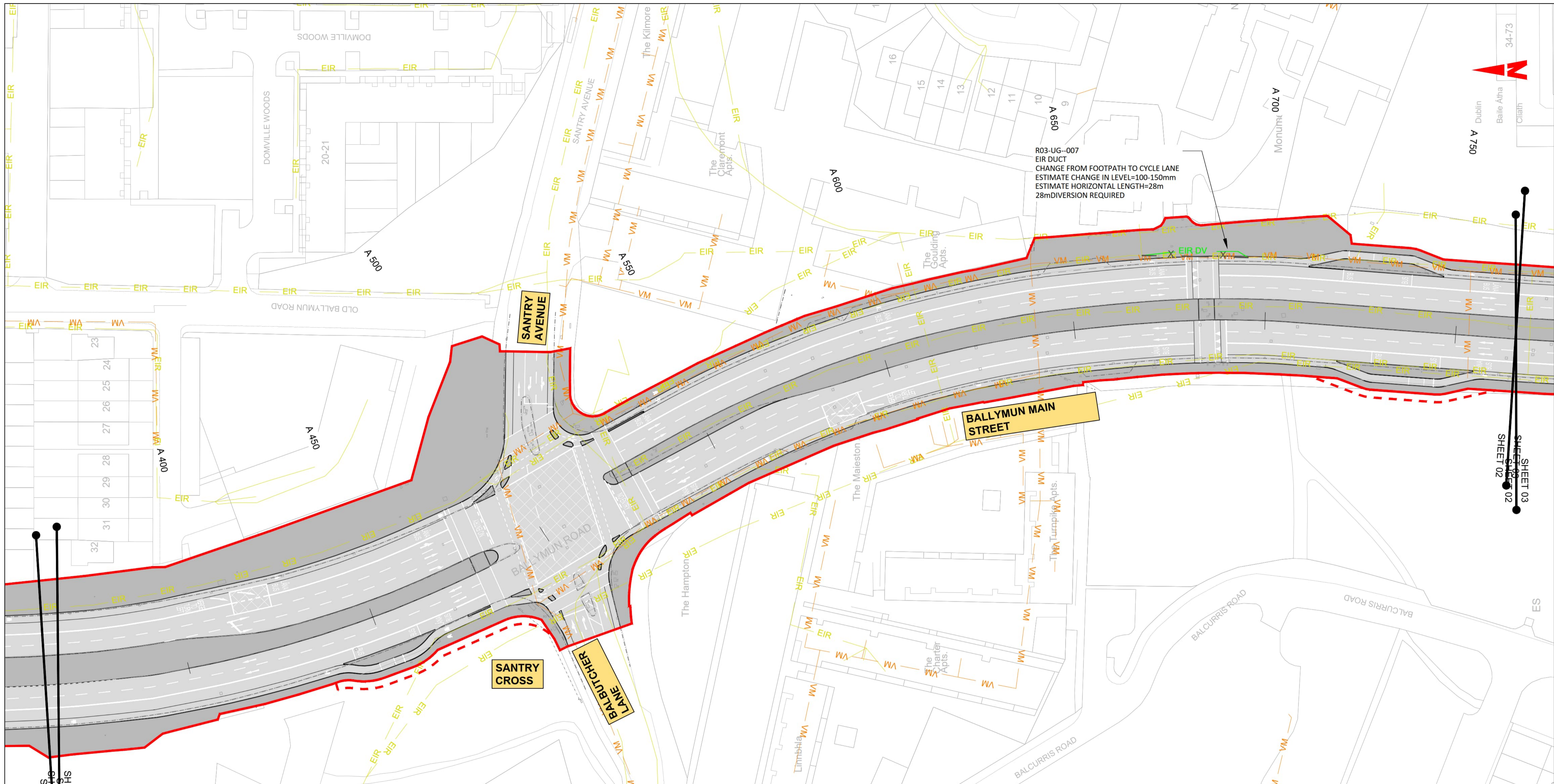
Engineering Designer: **FIROD**  
TYPSA

Date: 13/05/2022 | Scale: 1:500 @ A1, 1:1000 @ A3 | Drawn: DS | Checked: EE | Approved: SMG

Programme Code: BCIDD | Originator Code: ROT | QMS Code:

|   |                        |           |          |
|---|------------------------|-----------|----------|
| Programme Title: <b>BUSCONNECTS DUBLIN CORE BUS CORRIDORS INFRASTRUCTURE WORKS</b>                            |                        |           |          |
| Drawing Title: BALLYMUN / FINGLAS TO CITY CENTRE CORE BUS CORRIDOR SCHEME TELECOMMUNICATIONS ASSET ALTERATION |                        |           |          |
| Drawing File Name: BCIDD-ROT-UTL_UL-0304_XX_00-DR-CR-0001   | Sheet Number: 01 of 37 | Status: A | Rev: M01 |

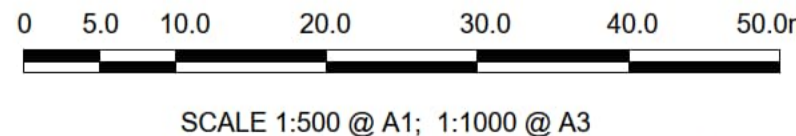
DO NOT SCALE USE FIGURED DIMENSIONS ONLY



R03-UG-007  
 EIR DUCT  
 CHANGE FROM FOOTPATH TO CYCLE LANE  
 ESTIMATE CHANGE IN LEVEL=100-150mm  
 ESTIMATE HORIZONTAL LENGTH=28m  
 28m DIVERSION REQUIRED

| LEGEND: |  |
|---------|--|
|         | EXISTING KERB LINE                                     |
|         | PROPOSED KERB LINE                                     |
|         | EXISTING EIR NETWORK                                   |
|         | EIR NETWORK - PROPOSED DIVERSION                       |
|         | EXISTING VIRGIN MEDIA NETWORK                          |
|         | VIRGIN MEDIA - PROPOSED DIVERSION                      |
|         | EXISTING DDF NETWORK                                   |
|         | ESB DUBLIN DARK FIBRE - PROPOSED DIVERSION             |
|         | EXISTING ENET NETWORK                                  |
|         | ENET - PROPOSED DIVERSION                              |
|         | EXISTING BT NETWORK                                    |
|         | BT - PROPOSED DIVERSION                                |
|         | EXISTING GNI TELCO NETWORK                             |
|         | GNI TELCO - PROPOSED DIVERSION                         |
|         | EXISTING FIBRE DUBLIN CITY COUNCIL NETWORK             |
|         | FIBRE DUBLIN CITY COUNCIL NETWORK - PROPOSED DIVERSION |
|         | EXISTING NETWORK TO BE DECOMMISSIONED                  |
|         | SITE BOUNDARY LINE                                     |
|         | TEMPORARY LAND ACQUISITION                             |

**NOTES:**  
 1. UTILITY LOCATIONS ARE INDICATIVE ONLY AND BASED ON UTILITY PROVIDER RECORDS



**Disclaimer**  
 a. © National Transport Authority (NTA) 2022. This drawing is confidential and the copyright in it is owned by NTA. This drawing must not be either loaned, copied or otherwise reproduced in whole or in part or used for any purpose without the prior permission of NTA.  
 b. This drawing is to be used for the design element identified in the title block. Other information shown is to be considered indicative only. The drawing is to be read in conjunction with all other relevant design drawings.  
 c. O.S. data used for plans are printed under © Ordnance Survey Ireland Government of Ireland. All rights reserved. Licence Number 2022/OSI\_NMA\_180 National Transport Authority. All elevations are in metres and relate to OSI Geoid Model (OSGM15) Mean Head. All Co-ordinates are in Irish Transverse Mercator Grid (ITM) as defined by OSI active local GPS station.  
 d. Information concerning the position of apparatus shown on this drawing is based on drawings supplied by the utility owners and/or the utility works contractor, whilst every care has been taken in the preparation of this drawing, positions should be taken as approximate and are intended for general guidance only and no representation is made by the NTA as to the accuracy, completeness, sufficiency or otherwise of this drawing and the position of the apparatus. The information contained herein does not purport to be comprehensive or final as the apparatus is subject to being altered and/or superseded. Recipients should not rely on this information. Any liabilities are hereby expressly disclaimed.  
 e. The information contained herein has been provided by the NTA but does not purport to be comprehensive or final. Recipients should not rely on the information. Neither the NTA nor any of its directors, officers, employees, agents, stakeholders or advisers make any representation or warranty as to, or accept any liability or responsibility in relation to, the adequacy, accuracy, reasonableness or completeness of the information provided as part of this document or any matter on which the information is based (including but not limited to loss or damage arising as a result of reliance by recipients on the information or any part of it). Any liabilities are hereby expressly disclaimed.

| Rev | Date       | Drn | Chk'd | App'd | Description                  |
|-----|------------|-----|-------|-------|------------------------------|
| M01 | 13/05/2022 | DS  | EE    | SMG   | ISSUE FOR PHASE 4 : PLANNING |

Client: **NTA**  
 Údarás Náisiúnta Iompair  
 National Transport Authority

Engineering Designer: **CIROD**  
 TYPSA

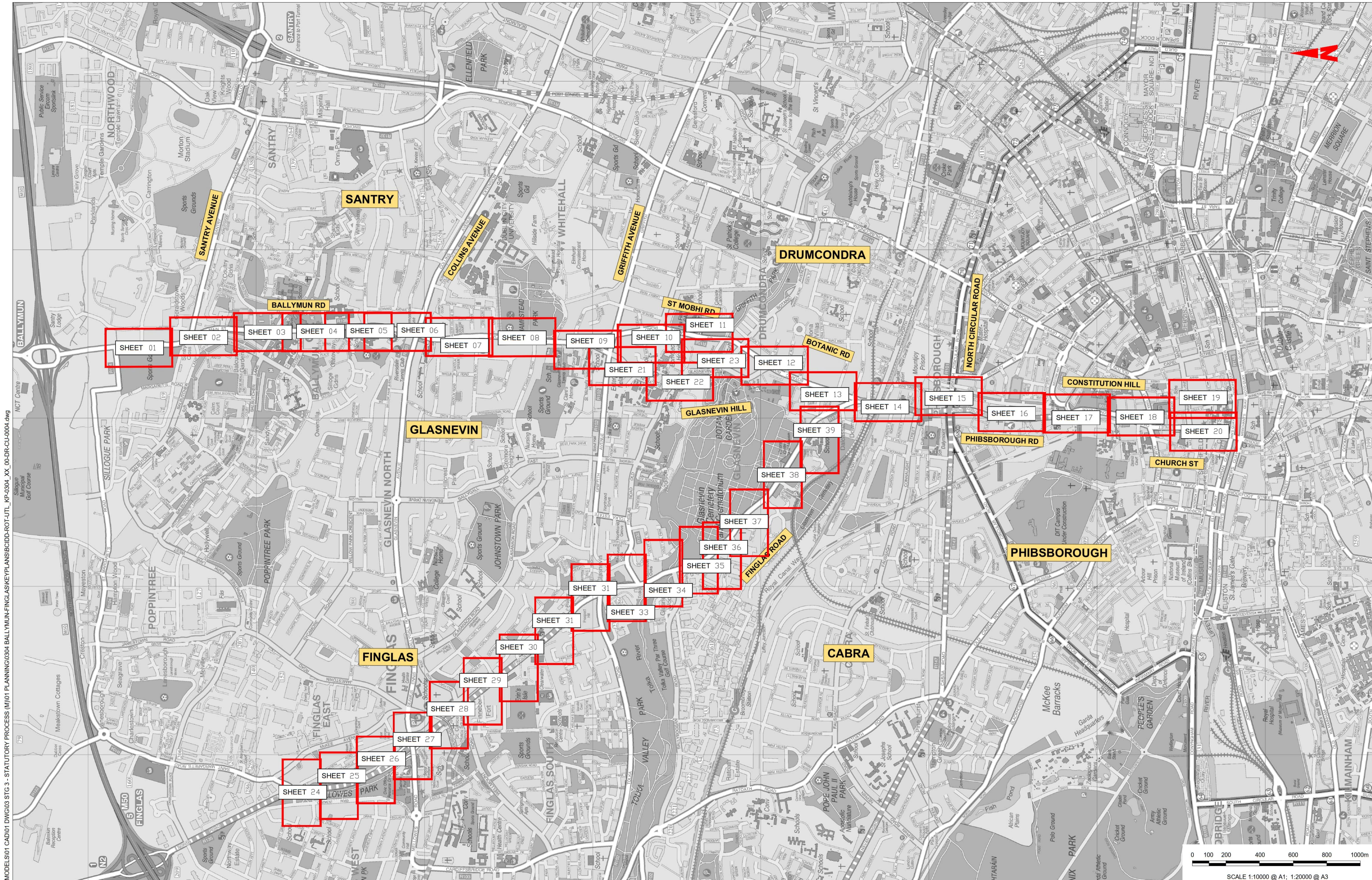
Date: 13/05/2022  
 Scale: 1:500 @ A1  
 1:1000 @ A3

Drawn: DS  
 Checked: EE  
 Approved: SMG

Programme Code: BCIDD  
 Originator Code: ROT  
 QMS Code:

| Programme Title   |              |        |     |
|---|--------------|--------|-----|
| <b>BUSCONNECTS DUBLIN<br/>CORE BUS CORRIDORS INFRASTRUCTURE WORKS</b>                             |              |        |     |
| Drawing Title   |              |        |     |
| BALLYMUN / FINGLAS TO CITY CENTRE CORE BUS CORRIDOR SCHEME<br>TELECOMMUNICATIONS ASSET ALTERATION |              |        |     |
| Drawing File Name   | Sheet Number | Status | Rev |
| BCIDD-ROT-UTL_UL-0304_XX_00-DR-CR-0002  | 02 of 37     | A      | M01 |

DO NOT SCALE USE FIGURED DIMENSIONS ONLY



J:\2019\1917117-02\_WIPO8 MODELS\01 CAD\01 DWG\03 STG 3 - STATUTORY PROCESS (M)\01 PLANNING\0304 BALLYMUN-FINGLAS\KEYPLANS\BCIDD-ROT-UTL\_KP-0304\_XX\_00-DR-CU-0004.dwg

**Disclaimer**  
 a. © National Transport Authority (NTA) 2022. This drawing is confidential and the copyright in it is owned by NTA. This drawing must not be either loaned, copied or otherwise reproduced in whole or in part or used for any purpose without the prior permission of NTA.  
 b. This drawing is to be used for the design element identified in the title block. Other information shown is to be considered indicative only. The drawing is to be read in conjunction with all other relevant design drawings.  
 c. O.S. data used for plans are printed under © Ordnance Survey Ireland Government of Ireland. All rights reserved. Licence Number 2022/OSI\_JMA\_180 National Transport Authority. All elevations are in metres and relate to OS Geoid Model (OSGM15) Mean Head. All Co-ordinates are in Irish

Transverse Mercator Grid (ITM) as defined by OSI active local GPS station.  
 d. Information concerning the position of apparatus shown on this drawing is based on drawings supplied by the utility owners, agents and/or the utility works contractor, whilst every care has been taken in the preparation of this drawing, positions should be taken as approximate and are intended for general guidance only and no representation is made by the NTA as to the accuracy, completeness, sufficiency or otherwise of this drawing and the position of the apparatus. The information contained herein does not purport to be comprehensive or final as the apparatus is subject to being altered and/or superseded. Recipients should not rely on this information. Any liabilities are hereby expressly disclaimed.

e. The information contained herein has been provided by the NTA but does not purport to be comprehensive or final. Recipients should not rely on the information. Neither the NTA nor any of its directors, officers, employees, agents, stakeholders or advisers make any representation or warranty as to, or accept any liability or responsibility in relation to, the adequacy, accuracy, reasonableness or completeness of the information provided as part of this document or any matter on which the information is based (including but not limited to loss or damage arising as a result of reliance by recipients on the information or any part of it). Any liabilities are hereby expressly disclaimed.

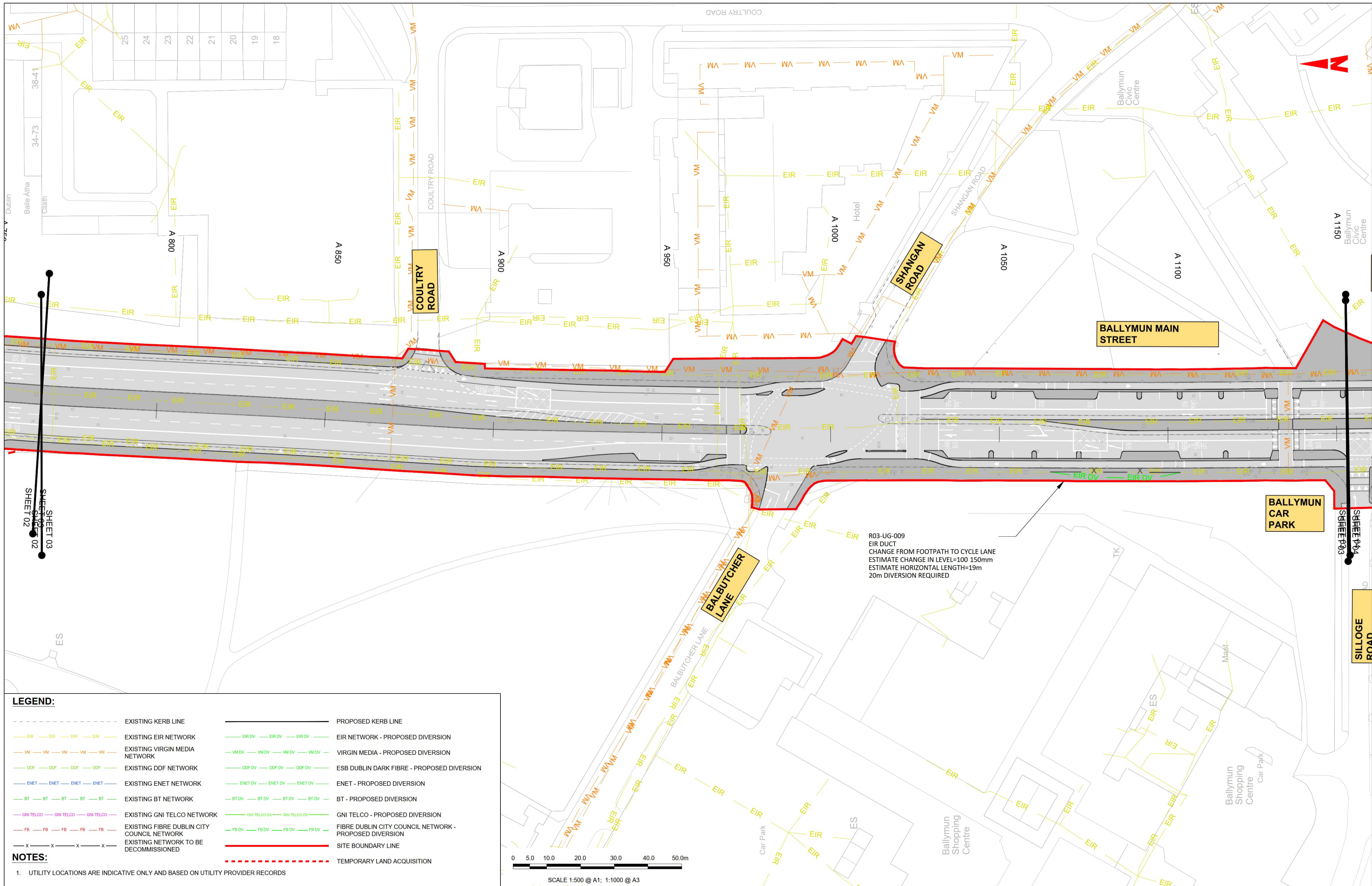


| Rev | Date       | Drn | Chkd | App'd | Description                 |
|-----|------------|-----|------|-------|-----------------------------|
| M01 | 13/05/2022 | CG  | EOC  | SMG   | ISSUE FOR PHASE 4: PLANNING |

|   |   |   |                |
|---|---|---|----------------|
| Client<br><b>NTA</b><br>Údaráis Náisiúnta Iompair<br>National Transport Authority |   | Engineering Designer<br><b>CIROD</b><br>TYPSA |                |
| Date<br>13/05/2022  | Scale<br>1:10,000 @ A1<br>1:20,000 @ A3 | Drawn<br>CG                                   | Checked<br>EOC |
| Programme Code<br>BCIDD   | Originator Code<br>ROT                  | Approved<br>SMG                               | QMS Code       |

|  |                          |             |            |
|--|--------------------------|-------------|------------|
| Programme Title<br><b>BUSCONNECTS DUBLIN<br/>CORE BUS CORRIDORS INFRASTRUCTURE WORKS</b>                             |                          |             |            |
| Drawing Title<br>BALLYMUN TO CITY CENTRE CORE BUS CORRIDOR SCHEME<br>TELECOMMUNICATIONS ASSET ALTERATIONS<br>KEYPLAN |                          |             |            |
| Drawing File Name<br>BCIDD-ROT-UTL_KP-0304_XX_00-DR-CU-0001  | Sheet Number<br>01 of 01 | Status<br>A | Rev<br>M01 |

DO NOT SCALE USE FIGURED DIMENSIONS ONLY

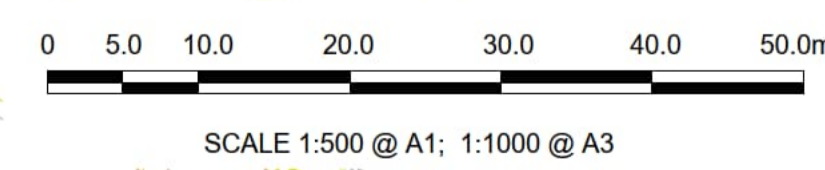


**LEGEND:**

|     |  |     |  |
|-----|--|-----|--|
| --- | EXISTING KERB LINE                         | --- | PROPOSED KERB LINE                                     |
| --- | EXISTING EIR NETWORK                       | --- | EIR NETWORK - PROPOSED DIVERSION                       |
| --- | EXISTING VIRGIN MEDIA NETWORK              | --- | VIRGIN MEDIA - PROPOSED DIVERSION                      |
| --- | EXISTING DDF NETWORK                       | --- | ESB DUBLIN DARK FIBRE - PROPOSED DIVERSION             |
| --- | EXISTING ENET NETWORK                      | --- | ENET - PROPOSED DIVERSION                              |
| --- | EXISTING BT NETWORK                        | --- | BT - PROPOSED DIVERSION                                |
| --- | EXISTING GNI TELCO NETWORK                 | --- | GNI TELCO - PROPOSED DIVERSION                         |
| --- | EXISTING FIBRE DUBLIN CITY COUNCIL NETWORK | --- | FIBRE DUBLIN CITY COUNCIL NETWORK - PROPOSED DIVERSION |
| --- | EXISTING NETWORK TO BE DECOMMISSIONED      | --- | SITE BOUNDARY LINE                                     |
| --- |  | --- | TEMPORARY LAND ACQUISITION                             |

**NOTES:**

- UTILITY LOCATIONS ARE INDICATIVE ONLY AND BASED ON UTILITY PROVIDER RECORDS



**Disclaimer**

a. © National Transport Authority (NTA) 2022. This drawing is confidential and the copyright in it is owned by NTA. This drawing must not be either loaned, copied or otherwise reproduced in whole or in part or used for any purpose without the prior permission of NTA.

b. This drawing is to be used for the design element identified in the title block. Other information shown is to be considered indicative only. The drawing is to be read in conjunction with all other relevant design drawings.

c. O.S. data used for plans are printed under © Ordnance Survey Ireland Government of Ireland. All rights reserved. Licence Number 2022/OSI\_NMA\_180 National Transport Authority. All elevations are in metres and relate to OSI Geoid Model (OSGM15) Mean Head. All Co-ordinates are in Irish Transverse Mercator Grid (ITM) as defined by OSI active local GPS station.

d. Information concerning the position of apparatus shown on this drawing is based on drawings supplied by the utility owners and/or the utility works contractor, whilst every care has been taken in the preparation of this drawing, positions should be taken as approximate and are intended for general guidance only and no representation is made by the NTA as to the accuracy, completeness, sufficiency or otherwise of this drawing and the position of the apparatus. The information contained herein does not purport to be comprehensive or final as the apparatus is subject to being altered and/or superseded. Recipients should not rely on this information. Any liabilities are hereby expressly disclaimed.

e. The information contained herein has been provided by the NTA but does not purport to be comprehensive or final. Recipients should not rely on the information. Neither the NTA nor any of its directors, officers, employees, agents, stakeholders or advisers make any representation or warranty as to, or accept any liability or responsibility in relation to, the adequacy, accuracy, reasonableness or completeness of the information provided as part of this document or any matter on which the information is based (including but not limited to loss or damage arising as a result of reliance by recipients on the information or any part of it). Any liabilities are hereby expressly disclaimed.



| Rev | Date       | Drn | Chk'd | App'd | Description                  |
|-----|------------|-----|-------|-------|------------------------------|
| M01 | 13/05/2022 | DS  | EE    | SMG   | ISSUE FOR PHASE 4 : PLANNING |

Client: **NTA**  
Údarás Náisiúnta Iompair  
National Transport Authority

Engineering Designer: **FIROD**  
TYPSA

Date: 13/05/2022  
Scale: 1:500 @ A1  
1:1000 @ A3

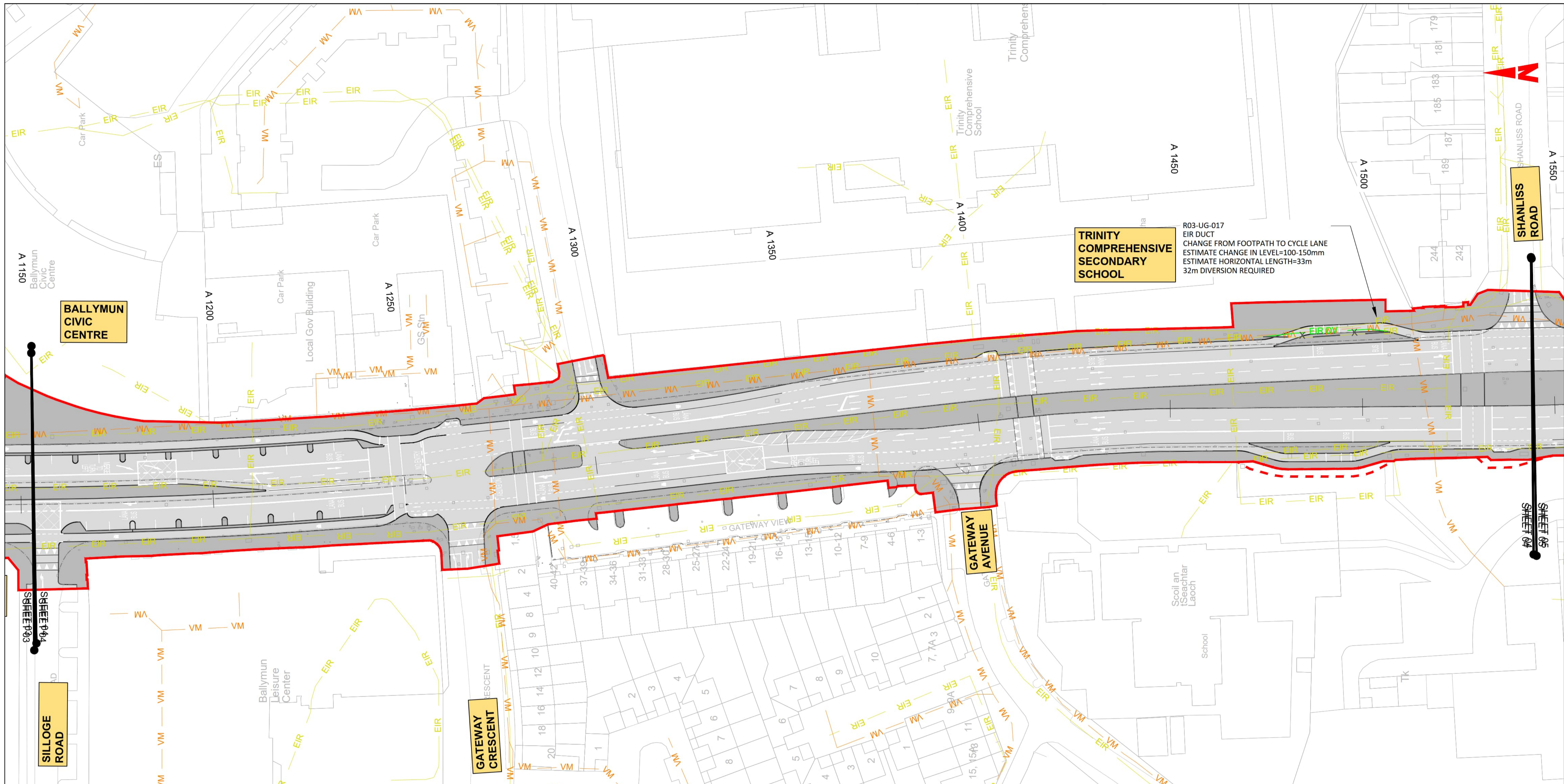
Drawn: DS  
Checked: EE  
Approved: SMG

Programme Code: BCIDD  
Originator Code: ROT

QMS Code:

|  |
|--|
| Programme Title: <b>BUSCONNECTS DUBLIN CORE BUS CORRIDORS INFRASTRUCTURE WORKS</b>                                   |
| Drawing Title: <b>BALLYMUN / FINGLAS TO CITY CENTRE CORE BUS CORRIDOR SCHEME TELECOMMUNICATIONS ASSET ALTERATION</b> |
| Drawing File Name: BCIDD-ROT-UTL_UL-0304_XX_00-DR-CR-0003  |
| Sheet Number: 03 of 37   |
| Status: <b>A</b>   |
| Rev: <b>M01</b>  |

DO NOT SCALE USE FIGURED DIMENSIONS ONLY



**TRINITY COMPREHENSIVE SECONDARY SCHOOL**

R03-UG-017  
EIR DUCT  
CHANGE FROM FOOTPATH TO CYCLE LANE  
ESTIMATE CHANGE IN LEVEL=100-150mm  
ESTIMATE HORIZONTAL LENGTH=33m  
32m DIVERSION REQUIRED

**BALLYMUN CIVIC CENTRE**

**SILLOGE ROAD**

**GATEWAY CRESCENT**

**GATEWAY AVENUE**

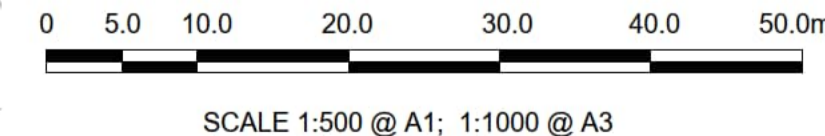
**SHANLISS ROAD**

**LEGEND:**

|                                       |  |                                   |  |
|---------------------------------------|--|-----------------------------------|--|
| ---                                   | EXISTING KERB LINE                         | ---                               | PROPOSED KERB LINE                                     |
| — EIR — EIR — EIR — EIR —             | EXISTING EIR NETWORK                       | — EIR DV — EIR DV — EIR DV —      | EIR NETWORK - PROPOSED DIVERSION                       |
| — VM — VM — VM — VM — VM —            | EXISTING VIRGIN MEDIA NETWORK              | — VM DV — VM DV — VM DV — VM DV — | VIRGIN MEDIA - PROPOSED DIVERSION                      |
| — DDF — DDF — DDF — DDF —             | EXISTING DDF NETWORK                       | — DDF DV — DDF DV — DDF DV —      | ESB DUBLIN DARK FIBRE - PROPOSED DIVERSION             |
| — ENET — ENET — ENET — ENET —         | EXISTING ENET NETWORK                      | — ENET DV — ENET DV — ENET DV —   | ENET - PROPOSED DIVERSION                              |
| — BT — BT — BT — BT — BT —            | EXISTING BT NETWORK                        | — BT DV — BT DV — BT DV — BT DV — | BT - PROPOSED DIVERSION                                |
| — GNI TELCO — GNI TELCO — GNI TELCO — | EXISTING GNI TELCO NETWORK                 | — GNI TELCO DV — GNI TELCO DV —   | GNI TELCO - PROPOSED DIVERSION                         |
| — FB — FB — FB — FB — FB —            | EXISTING FIBRE DUBLIN CITY COUNCIL NETWORK | — FB DV — FB DV — FB DV — FB DV — | FIBRE DUBLIN CITY COUNCIL NETWORK - PROPOSED DIVERSION |
| — X — X — X — X — X —                 | EXISTING NETWORK TO BE DECOMMISSIONED      | ---                               | SITE BOUNDARY LINE                                     |
|                                       |  | ---                               | TEMPORARY LAND ACQUISITION                             |

**NOTES:**

- UTILITY LOCATIONS ARE INDICATIVE ONLY AND BASED ON UTILITY PROVIDER RECORDS



**Disclaimer**

a. © National Transport Authority (NTA) 2022. This drawing is confidential and the copyright in it is owned by NTA. This drawing must not be either loaned, copied or otherwise reproduced in whole or in part or used for any purpose without the prior permission of NTA.

b. This drawing is to be used for the design element identified in the titleblock. Other information shown is to be considered indicative only. The drawing is to be read in conjunction with all other relevant design drawings.

c. O.S. data used for plans are printed under © Ordnance Survey Ireland Government of Ireland. All rights reserved. Licence Number 2022/OSI\_NMA\_180 National Transport Authority. All elevations are in metres and relate to OSI Geoid Model (OSGM15) Mean Head. All Co-ordinates are in Irish Transverse Mercator Grid (ITM) as defined by OSI active local GPS station.

d. Information concerning the position of apparatus shown on this drawing is based on drawings supplied by the utility owners and/or the utility works contractor, whilst every care has been taken in the preparation of this drawing, positions should be taken as approximate and are intended for general guidance only and no representation is made by the NTA as to the accuracy, completeness, sufficiency or otherwise of this information. The information contained herein does not purport to be comprehensive or final as the apparatus is subject to being altered and/or superceded. Recipients should not rely on this information. Any liabilities are hereby expressly disclaimed.

e. The information contained herein has been provided by the NTA but does not purport to be comprehensive or final. Recipients should not rely on the information. Neither the NTA nor any of its directors, officers, employees, agents, stakeholders or advisers make any representation or warranty as to, or accept any liability or responsibility in relation to, the adequacy, accuracy, reasonableness or completeness of the information provided as part of this document or any matter on which the information is based (including but not limited to loss or damage arising as a result of reliance by recipients on the information or any part of it). Any liabilities are hereby expressly disclaimed.



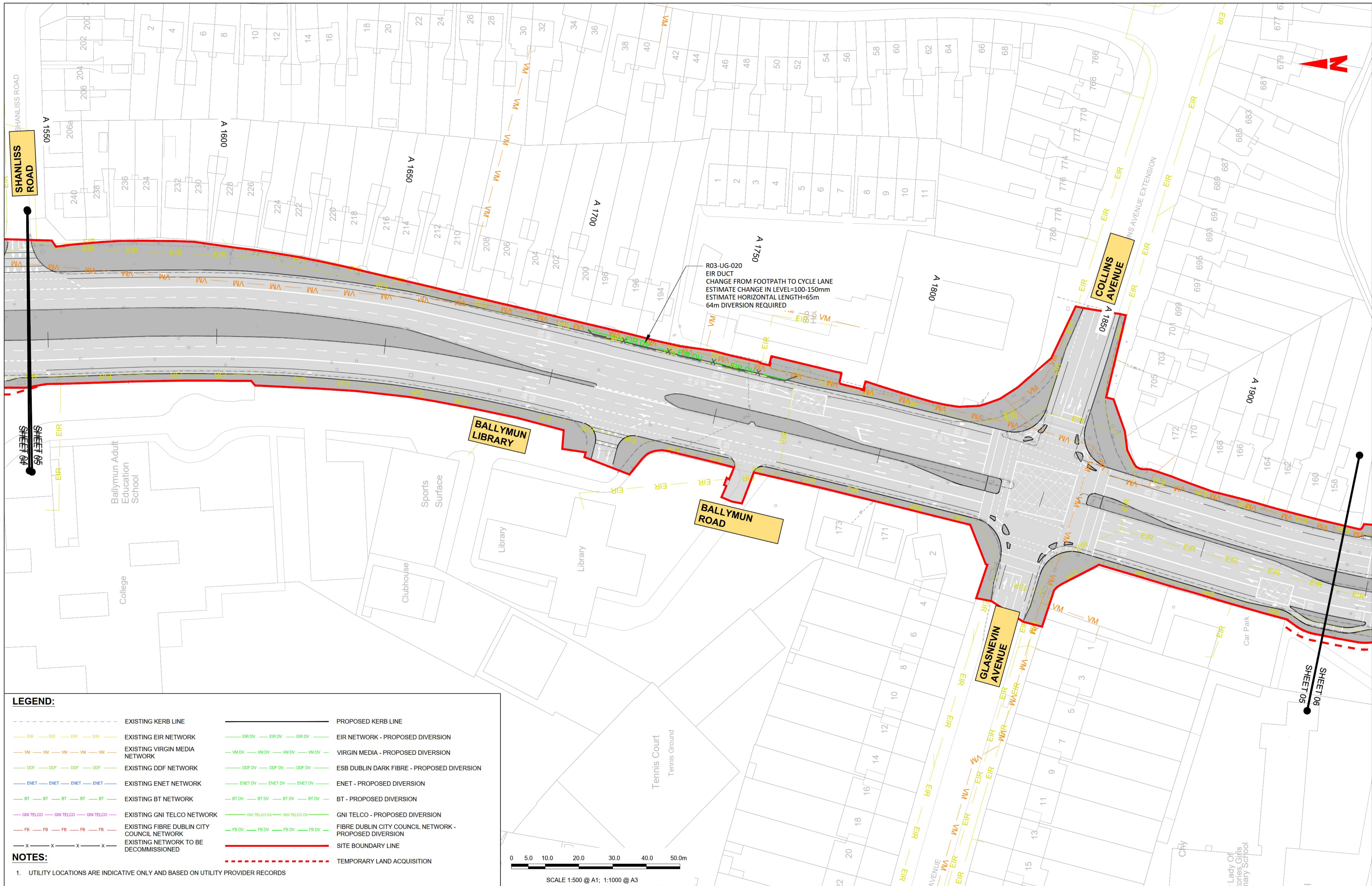
| Rev | Date       | Drn | Chk'd | App'd | Description                  |
|-----|------------|-----|-------|-------|------------------------------|
| M01 | 13/05/2022 | DS  | EE    | SMG   | ISSUE FOR PHASE 4 : PLANNING |

|   |                           |  |         |          |
|---|---------------------------|--|---------|----------|
| <b>Client</b><br>Údarás Náisiúnta Iompair<br>National Transport Authority |                           | <b>Engineering Designer</b><br>FROD<br>TYPSA |         |          |
| Date  | Scale                     | Drawn  | Checked | Approved |
| 13/05/2022  | 1:500 @ A1<br>1:1000 @ A3 | DS   | EE      | SMG      |
| Programme Code  | Originator Code           | QMS Code                                     |         |          |
| BCIDD   | ROT                       |  |         |          |

|   |              |        |     |
|---|--------------|--------|-----|
| <b>Programme Title</b><br>BUSCONNECTS DUBLIN<br>CORE BUS CORRIDORS INFRASTRUCTURE WORKS                                   |              |        |     |
| <b>Drawing Title</b><br>BALLYMUN / FINGLAS TO CITY CENTRE CORE BUS CORRIDOR SCHEME<br>TELECOMMUNICATIONS ASSET ALTERATION |              |        |     |
| Drawing File Name   | Sheet Number | Status | Rev |
| BCIDD-ROT-UTL_UL-0304_XX_00-DR-CR-0004  | 04 of 37     | A      | M01 |

DO NOT SCALE USE FIGURED DIMENSIONS ONLY



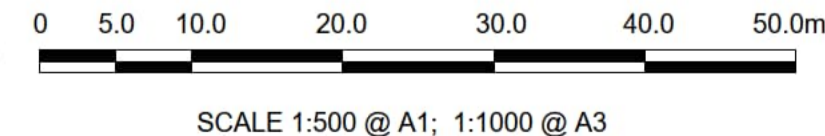


**LEGEND:**

|  |  |
|--|--|
| --- EXISTING KERB LINE                         | --- PROPOSED KERB LINE                                     |
| --- EXISTING EIR NETWORK                       | --- EIR NETWORK - PROPOSED DIVERSION                       |
| --- EXISTING VIRGIN MEDIA NETWORK              | --- VIRGIN MEDIA - PROPOSED DIVERSION                      |
| --- EXISTING DDF NETWORK                       | --- ESB DUBLIN DARK FIBRE - PROPOSED DIVERSION             |
| --- EXISTING ENET NETWORK                      | --- ENET - PROPOSED DIVERSION                              |
| --- EXISTING BT NETWORK                        | --- BT - PROPOSED DIVERSION                                |
| --- EXISTING GNI TELCO NETWORK                 | --- GNI TELCO - PROPOSED DIVERSION                         |
| --- EXISTING FIBRE DUBLIN CITY COUNCIL NETWORK | --- FIBRE DUBLIN CITY COUNCIL NETWORK - PROPOSED DIVERSION |
| --- EXISTING NETWORK TO BE DECOMMISSIONED      | --- SITE BOUNDARY LINE                                     |
|  | --- TEMPORARY LAND ACQUISITION                             |

**NOTES:**

- UTILITY LOCATIONS ARE INDICATIVE ONLY AND BASED ON UTILITY PROVIDER RECORDS



**Disclaimer**

a. © National Transport Authority (NTA) 2022. This drawing is confidential and the copyright in it is owned by NTA. This drawing must not be either loaned, copied or otherwise reproduced in whole or in part or used for any purpose without the prior permission of NTA.

b. This drawing is to be used for the design element identified in the titlebox. Other information shown is to be considered indicative only. The drawing is to be read in conjunction with all other relevant design drawings.

c. O.S. data used for plans are printed under © Ordnance Survey Ireland Government of Ireland. All rights reserved. Licence Number 2022/OSI\_NMA\_180 National Transport Authority. All elevations are in metres and relate to OSI Geoid Model (OSGM15) Mean Head. All Co-ordinates are in Irish Transverse Mercator Grid (ITM) as defined by OSI active local GPS station.

d. Information concerning the position of apparatus shown on this drawing is based on drawings supplied by the utility owners and/or the utility works contractor, whilst every care has been taken in the preparation of this drawing, positions should be taken as approximate and are intended for general guidance only and no representation is made by the NTA as to the accuracy, completeness, sufficiency or otherwise of this information. The information contained herein does not purport to be comprehensive or final as the apparatus is subject to being altered and/or superseded. Recipients should not rely on this information. Any liabilities are hereby expressly disclaimed.

e. The information contained herein has been provided by the NTA but does not purport to be comprehensive or final. Recipients should not rely on the information. Neither the NTA nor any of its directors, officers, employees, agents, stakeholders or advisers make any representation or warranty as to, or accept any liability or responsibility in relation to, the adequacy, accuracy, reasonableness or completeness of the information provided as part of this document or any matter on which the information is based (including but not limited to loss or damage arising as a result of reliance by recipients on the information or any part of it). Any liabilities are hereby expressly disclaimed.

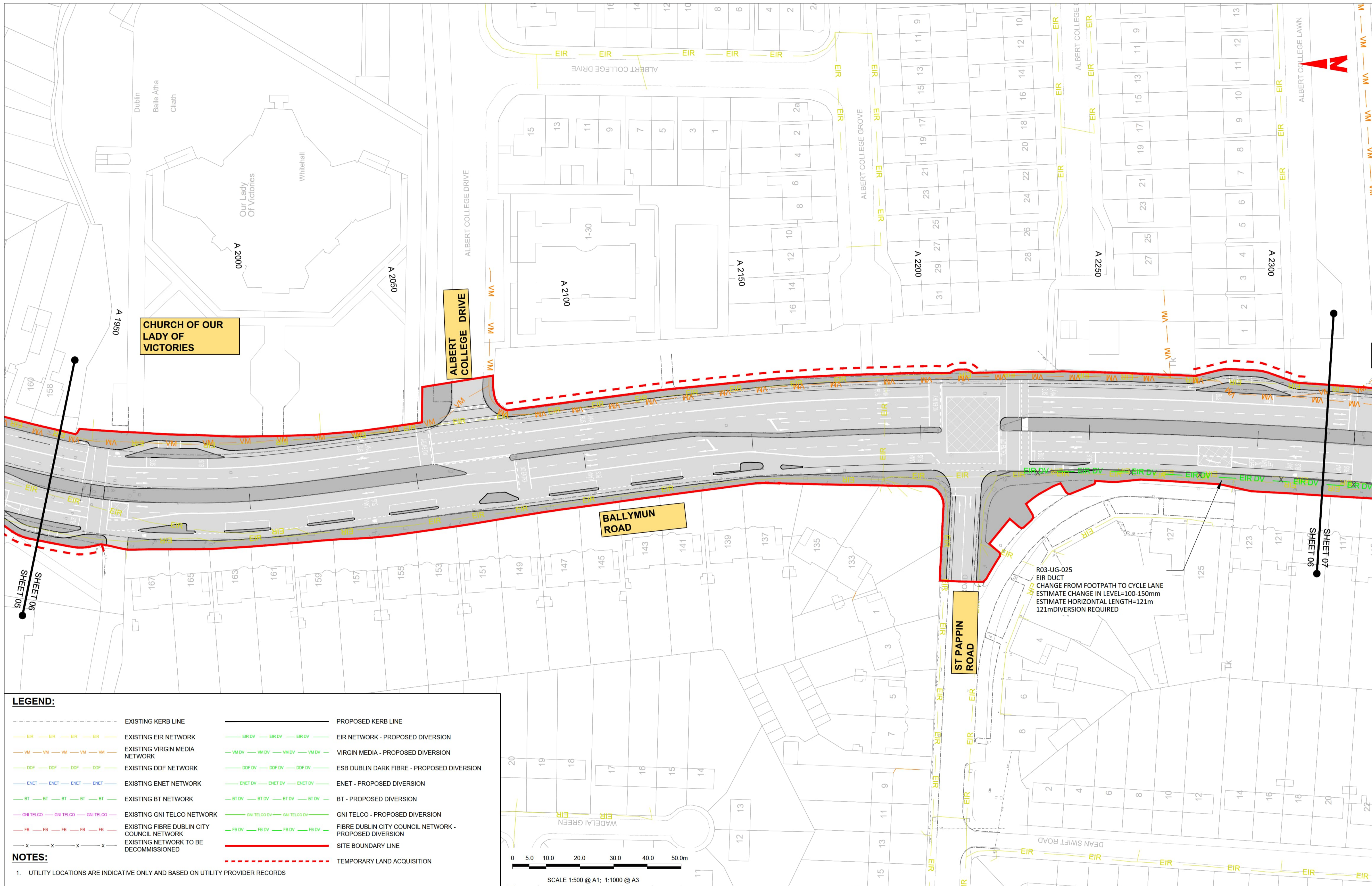


| Rev | Date       | Drm | Chk'd | App'd | Description                  |
|-----|------------|-----|-------|-------|------------------------------|
| M01 | 13/05/2022 | DS  | EE    | SMG   | ISSUE FOR PHASE 4 : PLANNING |

|  |                                    |   |                 |
|--|------------------------------------|---|-----------------|
| Client<br><b>NTA</b><br>Údarás Náisiúnta Iompair<br>National Transport Authority |                                    | Engineering Designer<br><b>CIROD</b><br>TYPSA |                 |
| Date<br>13/05/2022   | Scale<br>1:500 @ A1<br>1:1000 @ A3 | Drawn<br>DS                                   | Checked<br>EE   |
| Programme Code<br>BCIDD  | Originator Code<br>ROT             | QMS Code                                      | Approved<br>SMG |

|  |                          |             |            |
|--|--------------------------|-------------|------------|
| Programme Title<br><b>BUSCONNECTS DUBLIN<br/>CORE BUS CORRIDORS INFRASTRUCTURE WORKS</b>                           |                          |             |            |
| Drawing Title<br>BALLYMUN / FINGLAS TO CITY CENTRE CORE BUS CORRIDOR SCHEME<br>TELECOMMUNICATIONS ASSET ALTERATION |                          |             |            |
| Drawing File Name<br>BCIDD-ROT-UTL_UL-0304_XX_00-DR-CR-0005  | Sheet Number<br>05 of 37 | Status<br>A | Rev<br>M01 |

DO NOT SCALE USE FIGURED DIMENSIONS ONLY



**CHURCH OF OUR LADY OF VICTORIES**

**ALBERT COLLEGE DRIVE**

**BALLYMUN ROAD**

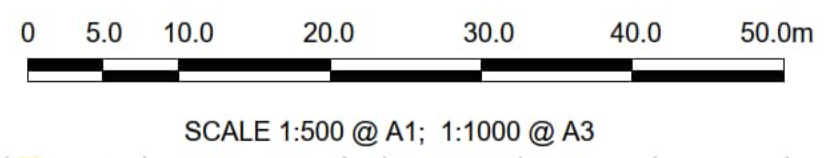
**ST PAPPIN ROAD**

R03-UG-025  
EIR DUCT  
CHANGE FROM FOOTPATH TO CYCLE LANE  
ESTIMATE CHANGE IN LEVEL=100-150mm  
ESTIMATE HORIZONTAL LENGTH=121m  
121m DIVERSION REQUIRED

**LEGEND:**

|  |  |
|--|--|
| --- EXISTING KERB LINE                         | --- PROPOSED KERB LINE                                     |
| --- EXISTING EIR NETWORK                       | --- EIR NETWORK - PROPOSED DIVERSION                       |
| --- EXISTING VIRGIN MEDIA NETWORK              | --- VIRGIN MEDIA - PROPOSED DIVERSION                      |
| --- EXISTING DDF NETWORK                       | --- ESB DUBLIN DARK FIBRE - PROPOSED DIVERSION             |
| --- EXISTING ENET NETWORK                      | --- ENET - PROPOSED DIVERSION                              |
| --- EXISTING BT NETWORK                        | --- BT - PROPOSED DIVERSION                                |
| --- EXISTING GNI TELCO NETWORK                 | --- GNI TELCO - PROPOSED DIVERSION                         |
| --- EXISTING FIBRE DUBLIN CITY COUNCIL NETWORK | --- FIBRE DUBLIN CITY COUNCIL NETWORK - PROPOSED DIVERSION |
| --- EXISTING NETWORK TO BE DECOMMISSIONED      | --- SITE BOUNDARY LINE                                     |
|  | --- TEMPORARY LAND ACQUISITION                             |

**NOTES:**  
1. UTILITY LOCATIONS ARE INDICATIVE ONLY AND BASED ON UTILITY PROVIDER RECORDS



**Disclaimer**  
a. © National Transport Authority (NTA) 2022. This drawing is confidential and the copyright in it is owned by NTA. This drawing must not be either loaned, copied or otherwise reproduced in whole or in part or used for any purpose without the prior permission of NTA.  
b. This drawing is to be used for the design element identified in the titlebox. Other information shown is to be considered indicative only. The drawing is to be read in conjunction with all other relevant design drawings.  
c. O.S. data used for plans are printed under © Ordnance Survey Ireland Government of Ireland. All rights reserved. Licence Number 2022/OSI\_hMA\_180 National Transport Authority. All elevations are in metres and relate to OSI Geoid Model (OSGM15) Mean Head. All Co-ordinates are in Irish Transverse Mercator Grid (ITM) as defined by OSI active local GPS station.  
d. Information concerning the position of apparatus shown on this drawing is based on drawings supplied by the utility owners and/or the utility works contractor, whilst every care has been taken in the preparation of this drawing, positions should be taken as approximate and are intended for general guidance only and no representation is made by the NTA as to the accuracy, completeness, sufficiency or otherwise of this drawing and the position of the apparatus. The information contained herein does not purport to be comprehensive or final as the apparatus is subject to being altered and/or superceded. Recipients should not rely on this information. Any liabilities are hereby expressly disclaimed.  
e. The information contained herein has been provided by the NTA but does not purport to be comprehensive or final. Recipients should not rely on the information. Neither the NTA nor any of its directors, officers, employees, agents, stakeholders or advisers make any representation or warranty as to, or accept any liability or responsibility in relation to, the adequacy, accuracy, reasonableness or completeness of the information provided as part of this document or any matter on which the information is based (including but not limited to loss or damage arising as a result of reliance by recipients on the information or any part of it). Any liabilities are hereby expressly disclaimed.

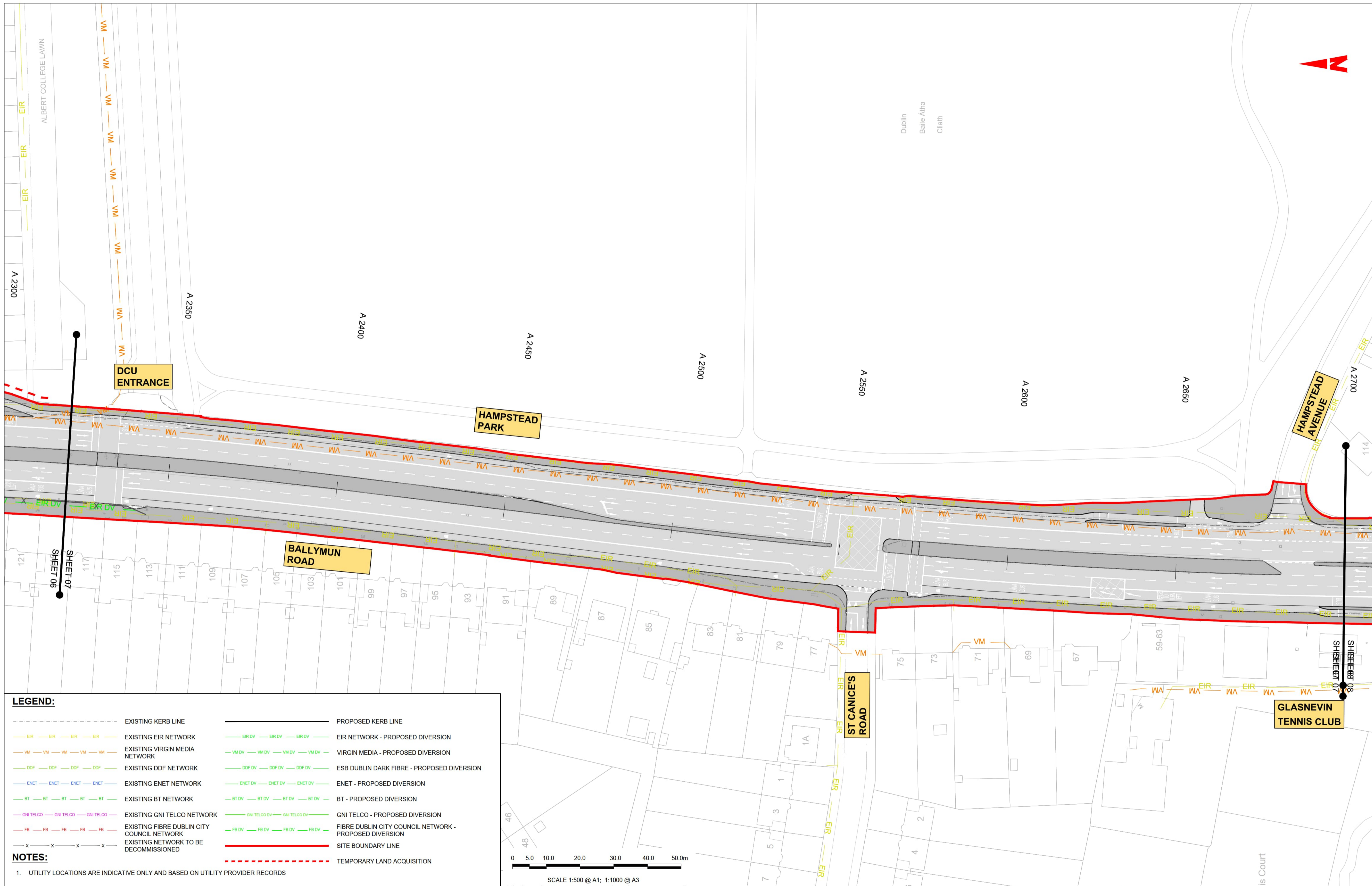


| Rev | Date       | Drm | Chk'd | App'd | Description                  |
|-----|------------|-----|-------|-------|------------------------------|
| M01 | 13/05/2022 | DS  | EE    | SMG   | ISSUE FOR PHASE 4 : PLANNING |

|  |                                    |   |               |                 |
|--|------------------------------------|---|---------------|-----------------|
| Client<br><b>NTA</b><br>Údarás Náisiúnta Iompair<br>National Transport Authority |                                    | Engineering Designer<br><b>FIROD</b><br>TYPSA |               |                 |
| Date<br>13/05/2022   | Scale<br>1:500 @ A1<br>1:1000 @ A3 | Drawn<br>DS                                   | Checked<br>EE | Approved<br>SMG |
| Programme Code<br>BCIDD  | Originator Code<br>ROT             | QMS Code                                      |               |                 |

|  |                          |             |            |
|--|--------------------------|-------------|------------|
| Programme Title<br><b>BUSCONNECTS DUBLIN<br/>CORE BUS CORRIDORS INFRASTRUCTURE WORKS</b>                           |                          |             |            |
| Drawing Title<br>BALLYMUN / FINGLAS TO CITY CENTRE CORE BUS CORRIDOR SCHEME<br>TELECOMMUNICATIONS ASSET ALTERATION |                          |             |            |
| Drawing File Name<br>BCIDD-ROT-UTL_UL-0304_XX_00-DR-CR-0006  | Sheet Number<br>06 of 37 | Status<br>A | Rev<br>M01 |

DO NOT SCALE USE FIGURED DIMENSIONS ONLY

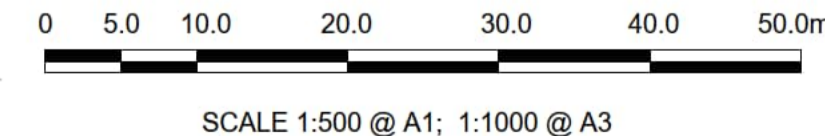


**LEGEND:**

|  |  |
|--|--|
| --- EXISTING KERB LINE                         | --- PROPOSED KERB LINE                                     |
| --- EXISTING EIR NETWORK                       | --- EIR NETWORK - PROPOSED DIVERSION                       |
| --- EXISTING VIRGIN MEDIA NETWORK              | --- VIRGIN MEDIA - PROPOSED DIVERSION                      |
| --- EXISTING DDF NETWORK                       | --- ESB DUBLIN DARK FIBRE - PROPOSED DIVERSION             |
| --- EXISTING ENET NETWORK                      | --- ENET - PROPOSED DIVERSION                              |
| --- EXISTING BT NETWORK                        | --- BT - PROPOSED DIVERSION                                |
| --- EXISTING GNI TELCO NETWORK                 | --- GNI TELCO - PROPOSED DIVERSION                         |
| --- EXISTING FIBRE DUBLIN CITY COUNCIL NETWORK | --- FIBRE DUBLIN CITY COUNCIL NETWORK - PROPOSED DIVERSION |
| --- EXISTING NETWORK TO BE DECOMMISSIONED      | --- SITE BOUNDARY LINE                                     |
|  | --- TEMPORARY LAND ACQUISITION                             |

**NOTES:**

- UTILITY LOCATIONS ARE INDICATIVE ONLY AND BASED ON UTILITY PROVIDER RECORDS



Disclaimer  
 a. © National Transport Authority (NTA) 2022. This drawing is confidential and the copyright in it is owned by NTA. This drawing must not be either loaned, copied or otherwise reproduced in whole or in part or used for any purpose without the prior permission of NTA.  
 b. This drawing is to be used for the design element identified in the title block. Other information shown is to be considered indicative only. The drawing is to be read in conjunction with all other relevant design drawings.  
 c. O.S. data used for plans are printed under © Ordnance Survey Ireland Government of Ireland. All rights reserved. Licence Number 2022/OSI\_hMA\_180 National Transport Authority. All elevations are in metres and relate to OSI Geoid Model (OSGM15) Mean Head. All Co-ordinates are in Irish Transverse Mercator Grid (ITM) as defined by OSI active local GPS station.  
 d. Information concerning the position of apparatus shown on this drawing is based on drawings supplied by the utility owners and/or the utility works contractor, whilst every care has been taken in the preparation of this drawing, positions should be taken as approximate and are intended for general guidance only and no representation is made by the NTA as to the accuracy, completeness, sufficiency or otherwise of this drawing and the position of the apparatus. The information contained herein does not purport to be comprehensive or final as the apparatus is subject to being altered and/or superceded. Recipients should not rely on this information. Any liabilities are hereby expressly disclaimed.  
 e. The information contained herein has been provided by the NTA but does not purport to be comprehensive or final. Recipients should not rely on the information. Neither the NTA nor any of its directors, officers, employees, agents, stakeholders or advisers make any representation or warranty as to, or accept any liability or responsibility in relation to, the adequacy, accuracy, reasonableness or completeness of the information provided as part of this document or any matter on which the information is based (including but not limited to loss or damage arising as a result of reliance by recipients on the information or any part of it). Any liabilities are hereby expressly disclaimed.



| Rev | Date       | Drm | Chk'd | App'd | Description                  |
|-----|------------|-----|-------|-------|------------------------------|
| M01 | 13/05/2022 | DS  | EE    | SMG   | ISSUE FOR PHASE 4 : PLANNING |

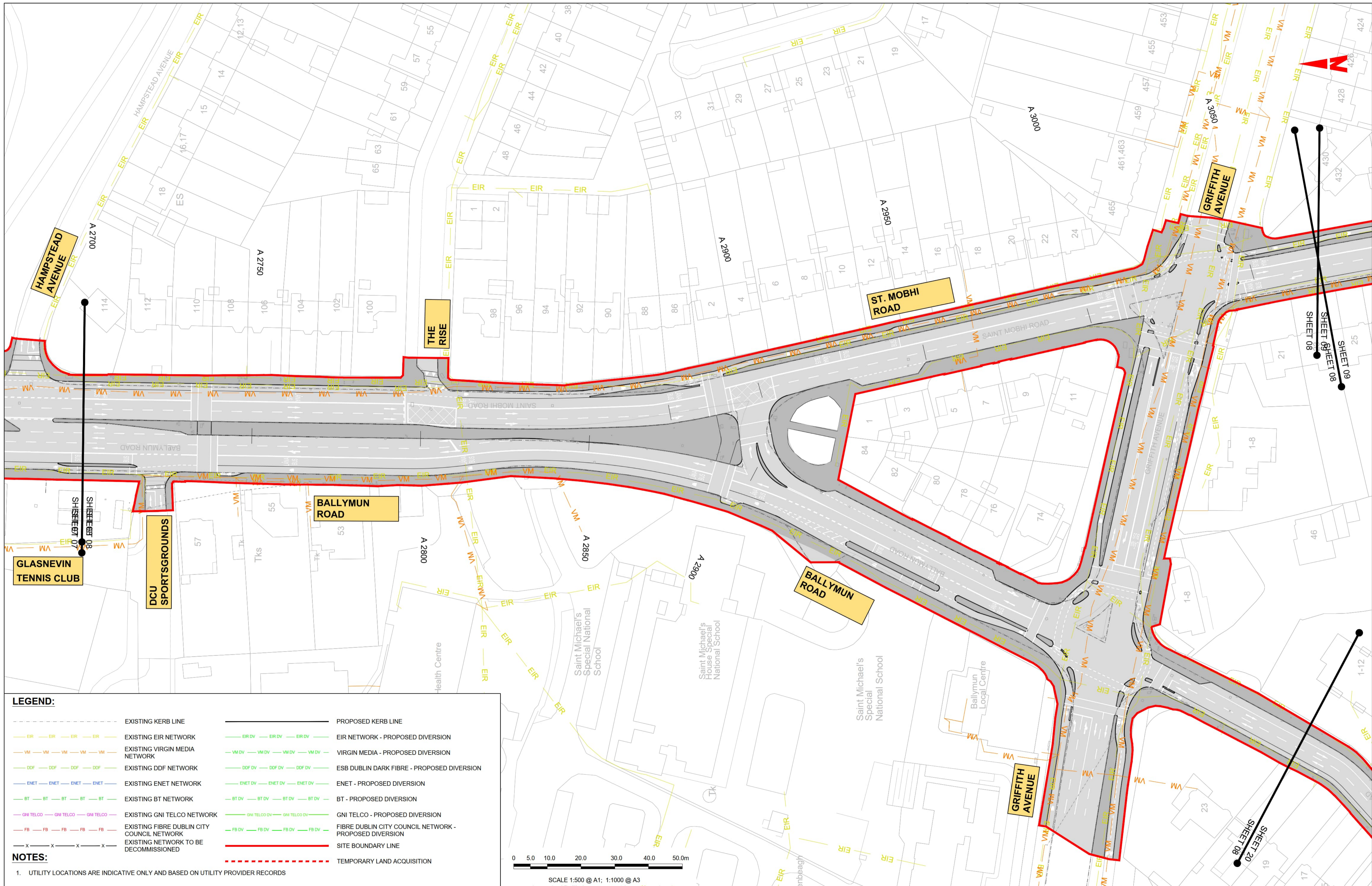
Client  
**NTA**  
 Údarás Náisiúnta Iompair  
 National Transport Authority

Engineering Designer  
**FIROD**  
 TYPISA

|            |                           |       |         |          |
|------------|---------------------------|-------|---------|----------|
| Date       | Scale                     | Drawn | Checked | Approved |
| 13/05/2022 | 1:500 @ A1<br>1:1000 @ A3 | DS    | EE      | SMG      |

|  |                          |             |            |
|--|--------------------------|-------------|------------|
| Programme Title<br><b>BUSCONNECTS DUBLIN<br/>CORE BUS CORRIDORS INFRASTRUCTURE WORKS</b>                           |                          |             |            |
| Drawing Title<br>BALLYMUN / FINGLAS TO CITY CENTRE CORE BUS CORRIDOR SCHEME<br>TELECOMMUNICATIONS ASSET ALTERATION |                          |             |            |
| Drawing File Name<br>BCIDD-ROT-UTL_UL-0304_XX_00-DR-CR-0007  | Sheet Number<br>07 of 37 | Status<br>A | Rev<br>M01 |

DO NOT SCALE USE FIGURED DIMENSIONS ONLY



**LEGEND:**

|     |  |     |  |
|-----|--|-----|--|
| --- | EXISTING KERB LINE                         | --- | PROPOSED KERB LINE                                     |
| --- | EXISTING EIR NETWORK                       | --- | EIR NETWORK - PROPOSED DIVERSION                       |
| --- | EXISTING VIRGIN MEDIA NETWORK              | --- | VIRGIN MEDIA - PROPOSED DIVERSION                      |
| --- | EXISTING DDF NETWORK                       | --- | ESB DUBLIN DARK FIBRE - PROPOSED DIVERSION             |
| --- | EXISTING ENET NETWORK                      | --- | ENET - PROPOSED DIVERSION                              |
| --- | EXISTING BT NETWORK                        | --- | BT - PROPOSED DIVERSION                                |
| --- | EXISTING GNI TELCO NETWORK                 | --- | GNI TELCO - PROPOSED DIVERSION                         |
| --- | EXISTING FIBRE DUBLIN CITY COUNCIL NETWORK | --- | FIBRE DUBLIN CITY COUNCIL NETWORK - PROPOSED DIVERSION |
| --- | EXISTING NETWORK TO BE DECOMMISSIONED      | --- | SITE BOUNDARY LINE                                     |
| --- |  | --- | TEMPORARY LAND ACQUISITION                             |

**NOTES:**

- UTILITY LOCATIONS ARE INDICATIVE ONLY AND BASED ON UTILITY PROVIDER RECORDS

**Disclaimer**

a. © National Transport Authority (NTA) 2022. This drawing is confidential and the copyright in it is owned by NTA. This drawing must not be either loaned, copied or otherwise reproduced in whole or in part or used for any purpose without the prior permission of NTA.

b. This drawing is to be used for the design element identified in the titlebox. Other information shown is to be considered indicative only. The drawing is to be read in conjunction with all other relevant design drawings.

c. O.S. data used for plans are printed under © Ordnance Survey Ireland Government of Ireland. All rights reserved. Licence Number 2022/OSI\_NMA\_180 National Transport Authority. All elevations are in metres and relate to OSI Geoid Model (OSGM15) Mean Head. All Co-ordinates are in Irish Transverse Mercator Grid (ITM) as defined by OSI active local GPS station.

d. Information concerning the position of apparatus shown on this drawing is based on drawings supplied by the utility owners and/or the utility works contractor, whilst every care has been taken in the preparation of this drawing, positions should be taken as approximate and are intended for general guidance only and no representation is made by the NTA as to the accuracy, completeness, sufficiency or otherwise of this information. The information contained herein does not purport to be comprehensive or final as the apparatus is subject to being altered and/or superceded. Recipients should not rely on this information. Any liabilities are hereby expressly disclaimed.

e. The information contained herein has been provided by the NTA but does not purport to be comprehensive or final. Recipients should not rely on the information. Neither the NTA nor any of its directors, officers, employees, agents, stakeholders or advisers make any representation or warranty as to, or accept any liability or responsibility in relation to, the adequacy, accuracy, reasonableness or completeness of the information provided as part of this document or any matter on which the information is based (including but not limited to loss or damage arising as a result of reliance by recipients on the information or any part of it). Any liabilities are hereby expressly disclaimed.

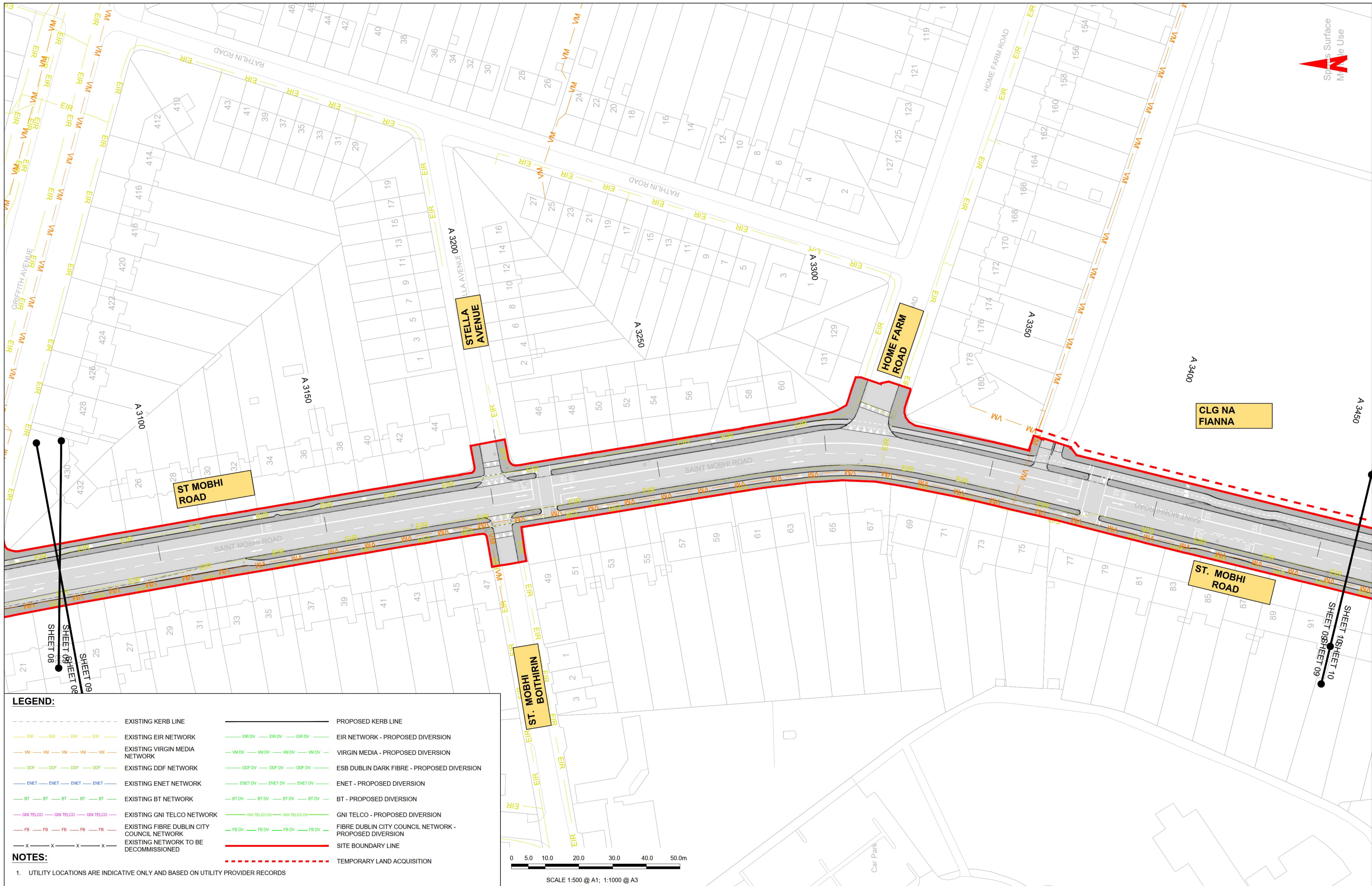


| Rev | Date       | Drm | Chk'd | App'd | Description                  |
|-----|------------|-----|-------|-------|------------------------------|
| M01 | 13/05/2022 | DS  | EE    | SMG   | ISSUE FOR PHASE 4 : PLANNING |

|  |                           |  |          |
|--|---------------------------|--|----------|
| <b>Client</b><br>NTA<br>Údarás Náisiúnta Iompair<br>National Transport Authority |                           | <b>Engineering Designer</b><br>FROD<br>TYPSA |          |
| Date   | Scale                     | Drawn  | Checked  |
| 13/05/2022   | 1:500 @ A1<br>1:1000 @ A3 | DS   | EE       |
| Approved   | Programme Code            | Originator Code                              | QMS Code |
| SMG  | BCIDD                     | ROT  |          |

|   |              |        |     |
|---|--------------|--------|-----|
| <b>Programme Title</b><br>BUSCONNECTS DUBLIN<br>CORE BUS CORRIDORS INFRASTRUCTURE WORKS                                   |              |        |     |
| <b>Drawing Title</b><br>BALLYMUN / FINGLAS TO CITY CENTRE CORE BUS CORRIDOR SCHEME<br>TELECOMMUNICATIONS ASSET ALTERATION |              |        |     |
| Drawing File Name   | Sheet Number | Status | Rev |
| BCIDD-ROT-UTL_UL-0304_XX_00-DR-CR-0008  | 08 of 37     | A      | M01 |

DO NOT SCALE USE FIGURED DIMENSIONS ONLY

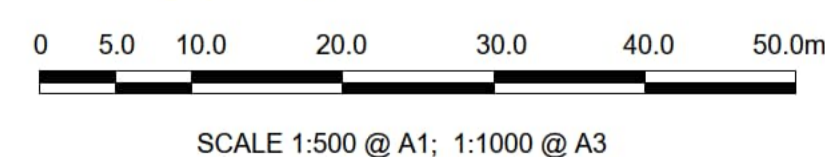


**LEGEND:**

- |  |  |  |  |
|--|--|--|--|
|  | EXISTING KERB LINE                         |  | PROPOSED KERB LINE                                     |
|  | EXISTING EIR NETWORK                       |  | EIR NETWORK - PROPOSED DIVERSION                       |
|  | EXISTING VIRGIN MEDIA NETWORK              |  | VIRGIN MEDIA - PROPOSED DIVERSION                      |
|  | EXISTING DDF NETWORK                       |  | ESB DUBLIN DARK FIBRE - PROPOSED DIVERSION             |
|  | EXISTING ENET NETWORK                      |  | ENET - PROPOSED DIVERSION                              |
|  | EXISTING BT NETWORK                        |  | BT - PROPOSED DIVERSION                                |
|  | EXISTING GNI TELCO NETWORK                 |  | GNI TELCO - PROPOSED DIVERSION                         |
|  | EXISTING FIBRE DUBLIN CITY COUNCIL NETWORK |  | FIBRE DUBLIN CITY COUNCIL NETWORK - PROPOSED DIVERSION |
|  | EXISTING NETWORK TO BE DECOMMISSIONED      |  | SITE BOUNDARY LINE                                     |
|  |  |  | TEMPORARY LAND ACQUISITION                             |

**NOTES:**

- UTILITY LOCATIONS ARE INDICATIVE ONLY AND BASED ON UTILITY PROVIDER RECORDS



**Disclaimer**  
 a. © National Transport Authority (NTA) 2022. This drawing is confidential and the copyright in it is owned by NTA. This drawing must not be either loaned, copied or otherwise reproduced in whole or in part or used for any purpose without the prior permission of NTA.  
 b. This drawing is to be used for the design element identified in the titleblock. Other information shown is to be considered indicative only. The drawing is to be read in conjunction with all other relevant design drawings.  
 c. O.S. data used for plans are printed under © Ordnance Survey Ireland Government of Ireland. All rights reserved. Licence Number 2022/OSI\_NMA\_180 National Transport Authority. All elevations are in metres and relate to OSi Geoid Model (OSGM15) Mean Head. All Co-ordinates are in Irish Transverse Mercator Grid (ITM) as defined by OSI active local GPS station.  
 d. Information concerning the position of apparatus shown on this drawing is based on drawings supplied by the utility owners and/or the utility works contractor, whilst every care has been taken in the preparation of this drawing, positions should be taken as approximate and are intended for general guidance only and no representation is made by the NTA as to the accuracy, completeness, sufficiency or otherwise of this drawing and the position of the apparatus. The information contained herein does not purport to be comprehensive or final as the apparatus is subject to being altered and/or superceded. Recipients should not rely on this information. Any liabilities are hereby expressly disclaimed.  
 e. The information contained herein has been provided by the NTA but does not purport to be comprehensive or final. Recipients should not rely on the information. Neither the NTA nor any of its directors, officers, employees, agents, stakeholders or advisers make any representation or warranty as to, or accept any liability or responsibility in relation to, the adequacy, accuracy, reasonableness or completeness of the information provided as part of this document or any matter on which the information is based (including but not limited to loss or damage arising as a result of reliance by recipients on the information or any part of it). Any liabilities are hereby expressly disclaimed.



| Rev | Date       | Drn | Chk'd | App'd | Description                  |
|-----|------------|-----|-------|-------|------------------------------|
| M01 | 13/05/2022 | DS  | EE    | SMG   | ISSUE FOR PHASE 4 : PLANNING |

Client  
**NTA**  
 Údarás Náisiúnta Iompair  
 National Transport Authority

Engineering Designer  
**FIROD**  
 TYPSA

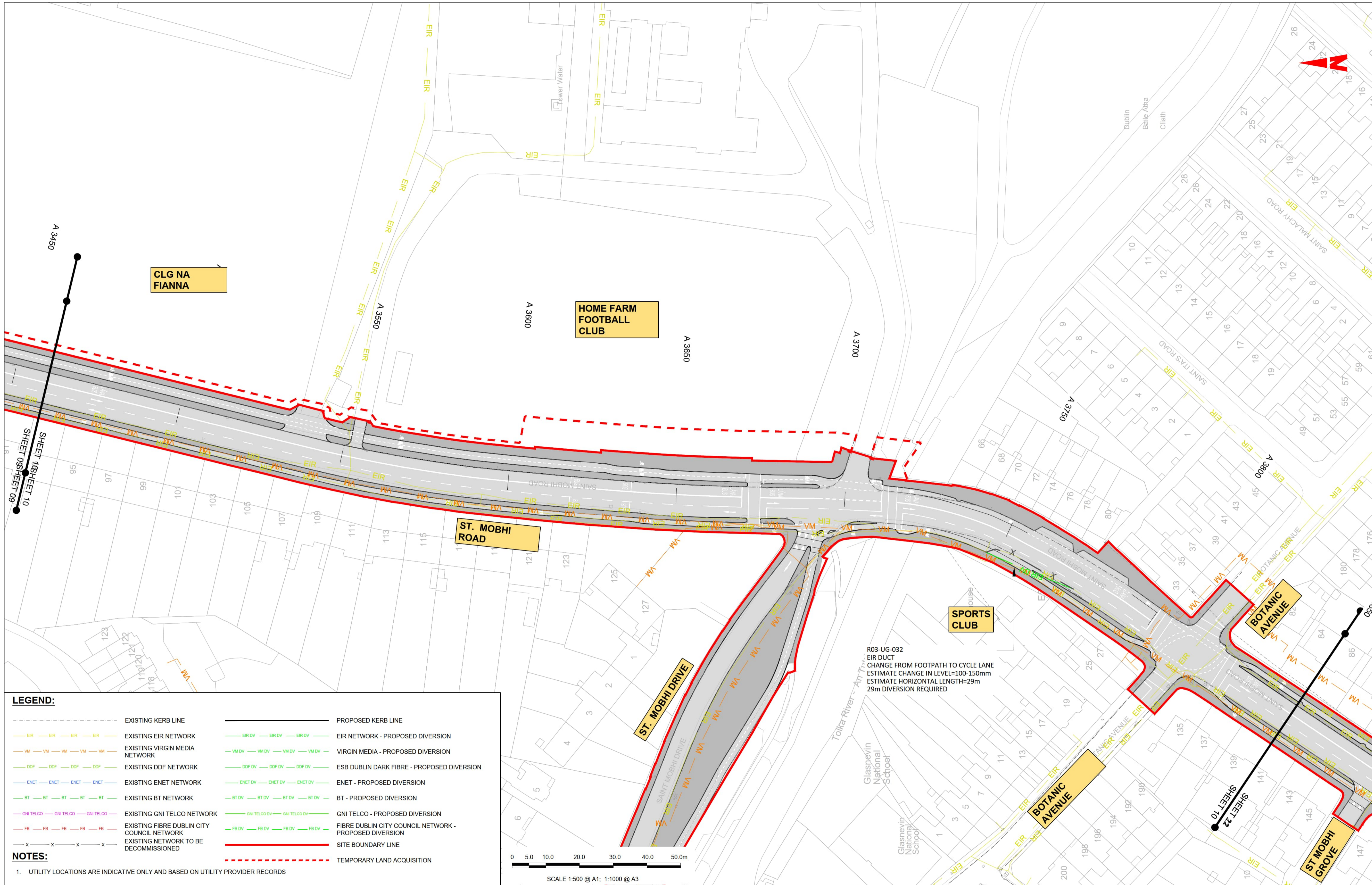
|            |                           |       |         |          |
|------------|---------------------------|-------|---------|----------|
| Date       | Scale                     | Drawn | Checked | Approved |
| 13/05/2022 | 1:500 @ A1<br>1:1000 @ A3 | DS    | EE      | SMG      |

Programme Code BCIDD  
 Originator Code ROT  
 QMS Code

Programme Title  
**BUSCONNECTS DUBLIN  
 CORE BUS CORRIDORS INFRASTRUCTURE WORKS**

Drawing Title  
 BALLYMUN / FINGLAS TO CITY CENTRE CORE BUS CORRIDOR SCHEME  
 TELECOMMUNICATIONS ASSET ALTERATION

|  |              |        |     |
|--|--------------|--------|-----|
| Drawing File Name                      | Sheet Number | Status | Rev |
| BCIDD-ROT-UTL_UL-0304_XX_00-DR-CR-0009 | 09 of 37     | A      | M01 |



**LEGEND:**

|  |  |
|--|--|
| --- EXISTING KERB LINE                         | --- PROPOSED KERB LINE                                     |
| --- EXISTING EIR NETWORK                       | --- EIR NETWORK - PROPOSED DIVERSION                       |
| --- EXISTING VIRGIN MEDIA NETWORK              | --- VIRGIN MEDIA - PROPOSED DIVERSION                      |
| --- EXISTING DDF NETWORK                       | --- ESB DUBLIN DARK FIBRE - PROPOSED DIVERSION             |
| --- EXISTING ENET NETWORK                      | --- ENET - PROPOSED DIVERSION                              |
| --- EXISTING BT NETWORK                        | --- BT - PROPOSED DIVERSION                                |
| --- EXISTING GNI TELCO NETWORK                 | --- GNI TELCO - PROPOSED DIVERSION                         |
| --- EXISTING FIBRE DUBLIN CITY COUNCIL NETWORK | --- FIBRE DUBLIN CITY COUNCIL NETWORK - PROPOSED DIVERSION |
| --- EXISTING NETWORK TO BE DECOMMISSIONED      | --- SITE BOUNDARY LINE                                     |
|  | --- TEMPORARY LAND ACQUISITION                             |

**NOTES:**

- UTILITY LOCATIONS ARE INDICATIVE ONLY AND BASED ON UTILITY PROVIDER RECORDS

**Disclaimer**

a. © National Transport Authority (NTA) 2022. This drawing is confidential and the copyright in it is owned by NTA. This drawing must not be either loaned, copied or otherwise reproduced in whole or in part or used for any purpose without the prior permission of NTA.

b. This drawing is to be used for the design element identified in the title block. Other information shown is to be considered indicative only. The drawing is to be read in conjunction with all other relevant design drawings.

c. O.S. data used for plans are printed under © Ordnance Survey Ireland Government of Ireland. All rights reserved. Licence Number 2022/OSI\_NMA\_180 National Transport Authority. All elevations are in metres and relate to OSI Geoid Model (OSGM15) Mean Head. All Co-ordinates are in Irish Transverse Mercator Grid (ITM) as defined by OSI active local GPS station.

d. Information concerning the position of apparatus shown on this drawing is based on drawings supplied by the utility owners and/or the utility works contractor, whilst every care has been taken in the preparation of this drawing, positions should be taken as approximate and are intended for general guidance only and no representation is made by the NTA as to the accuracy, completeness, sufficiency or otherwise of this drawing and the position of the apparatus. The information contained herein does not purport to be comprehensive or final as the apparatus is subject to being altered and/or superceded. Recipients should not rely on this information. Any liabilities are hereby expressly disclaimed.

e. The information contained herein has been provided by the NTA but does not purport to be comprehensive or final. Recipients should not rely on the information. Neither the NTA nor any of its directors, officers, employees, agents, stakeholders or advisers make any representation or warranty as to, or accept any liability or responsibility in relation to, the adequacy, accuracy, reasonableness or completeness of the information provided as part of this document or any matter on which the information is based (including but not limited to loss or damage arising as a result of reliance by recipients on the information or any part of it). Any liabilities are hereby expressly disclaimed.

| Rev | Date       | Drm | Chk'd | App'd | Description                  |
|-----|------------|-----|-------|-------|------------------------------|
| M01 | 13/05/2022 | DS  | EE    | SMG   | ISSUE FOR PHASE 4 : PLANNING |

Client: **NTA**  
Udaráis Náisiúnta Iompair  
National Transport Authority

Engineering Designer: **CIROD**  
TYPSA

Date: 13/05/2022  
Scale: 1:500 @ A1  
1:1000 @ A3

Programme Code: BCIDD  
Originator Code: ROT

Drawn: DS  
Checked: EE  
Approved: SMG

Programme Title: **BUSCONNECTS DUBLIN CORE BUS CORRIDORS INFRASTRUCTURE WORKS**

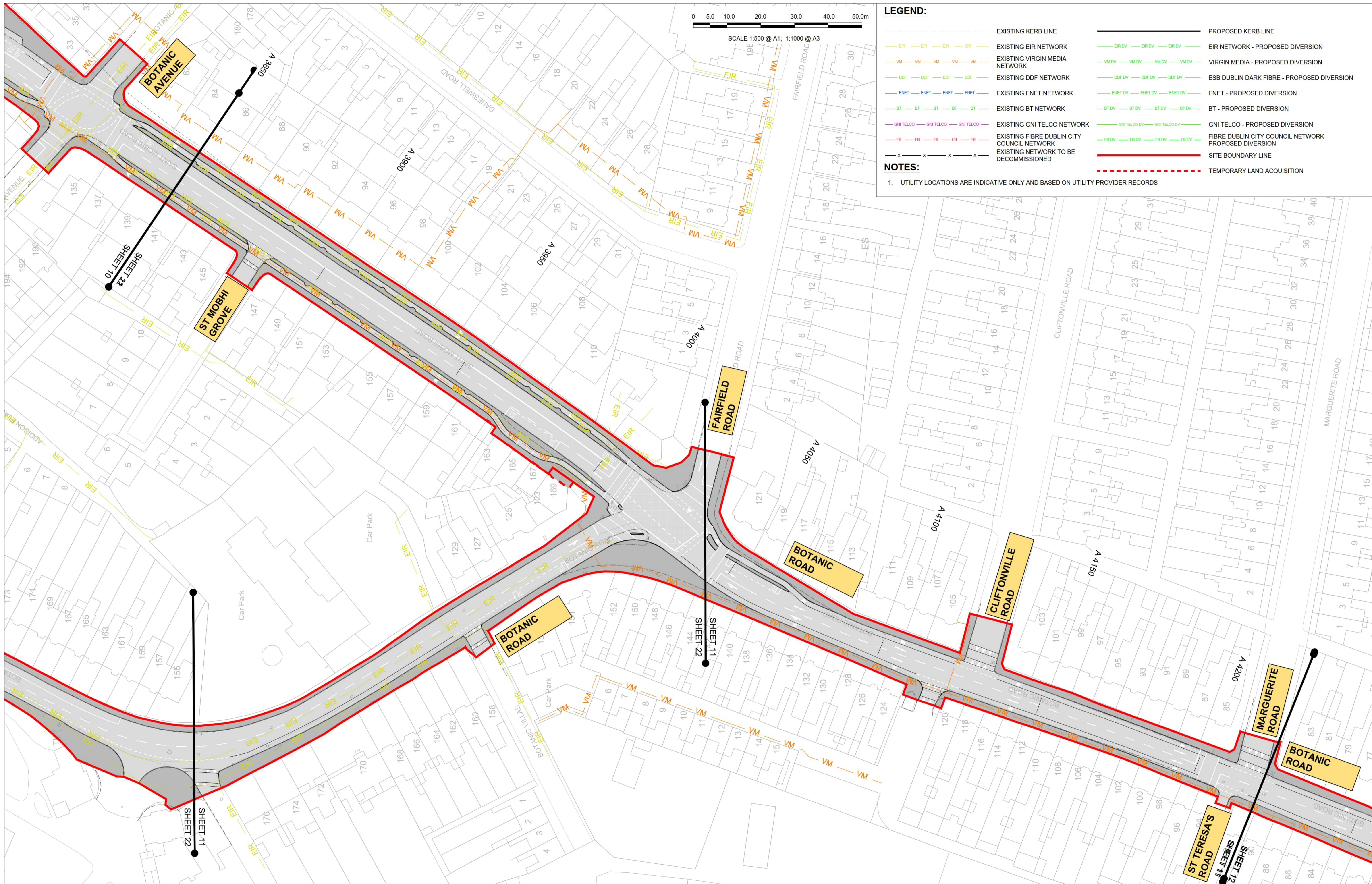
Drawing Title: **BALLYMUN / FINGLAS TO CITY CENTRE CORE BUS CORRIDOR SCHEME TELECOMMUNICATIONS ASSET ALTERATION**

Drawing File Name: BCIDD-ROT-UTL\_UL-0304\_XX\_00-DR-CR-0010

Sheet Number: 10 of 37

Status: A

Rev: M01



**LEGEND:**

- |     |  |     |  |
|-----|--|-----|--|
| --- | EXISTING KERB LINE                         | --- | PROPOSED KERB LINE                                     |
| --- | EXISTING EIR NETWORK                       | --- | EIR NETWORK - PROPOSED DIVERSION                       |
| --- | EXISTING VIRGIN MEDIA NETWORK              | --- | VIRGIN MEDIA - PROPOSED DIVERSION                      |
| --- | EXISTING DDF NETWORK                       | --- | ESB DUBLIN DARK FIBRE - PROPOSED DIVERSION             |
| --- | EXISTING ENET NETWORK                      | --- | ENET - PROPOSED DIVERSION                              |
| --- | EXISTING BT NETWORK                        | --- | BT - PROPOSED DIVERSION                                |
| --- | EXISTING GNI TELCO NETWORK                 | --- | GNI TELCO - PROPOSED DIVERSION                         |
| --- | EXISTING FIBRE DUBLIN CITY COUNCIL NETWORK | --- | FIBRE DUBLIN CITY COUNCIL NETWORK - PROPOSED DIVERSION |
| --- | EXISTING NETWORK TO BE DECOMMISSIONED      | --- | SITE BOUNDARY LINE                                     |
| --- |  | --- | TEMPORARY LAND ACQUISITION                             |

**NOTES:**

- UTILITY LOCATIONS ARE INDICATIVE ONLY AND BASED ON UTILITY PROVIDER RECORDS

**Disclaimer**  
 a. © National Transport Authority (NTA) 2022. This drawing is confidential and the copyright in it is owned by NTA. This drawing must not be either loaned, copied or otherwise reproduced in whole or in part or used for any purpose without the prior permission of NTA.  
 b. This drawing is to be used for the design element identified in the titlebox. Other information shown is to be considered indicative only. The drawing is to be read in conjunction with all other relevant design drawings.  
 c. O.S. data used for plans are printed under © Ordnance Survey Ireland Government of Ireland. All rights reserved. Licence Number 2022/OSI\_JMAA\_180 National Transport Authority. All elevations are in metres and relate to OSi Geoid Model (OSGM15) Mean Head. All Co-ordinates are in Irish

Transverse Mercator Grid (ITM) as defined by OSI active local GPS station.  
 d. Information concerning the position of apparatus shown on this drawing is based on drawings supplied by the utility owners and/or the utility works contractor, whilst every care has been taken in the preparation of this drawing, positions should be taken as approximate and are intended for general guidance only and no representation is made by the NTA as to the accuracy, completeness, sufficiency or otherwise of this drawing and the position of the apparatus. The information contained herein does not purport to be comprehensive or final as the apparatus is subject to being altered and/or superseded. Recipients should not rely on this information. Any liabilities are hereby expressly disclaimed.

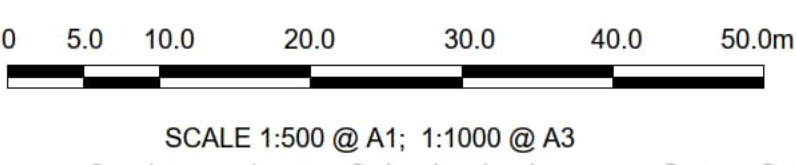
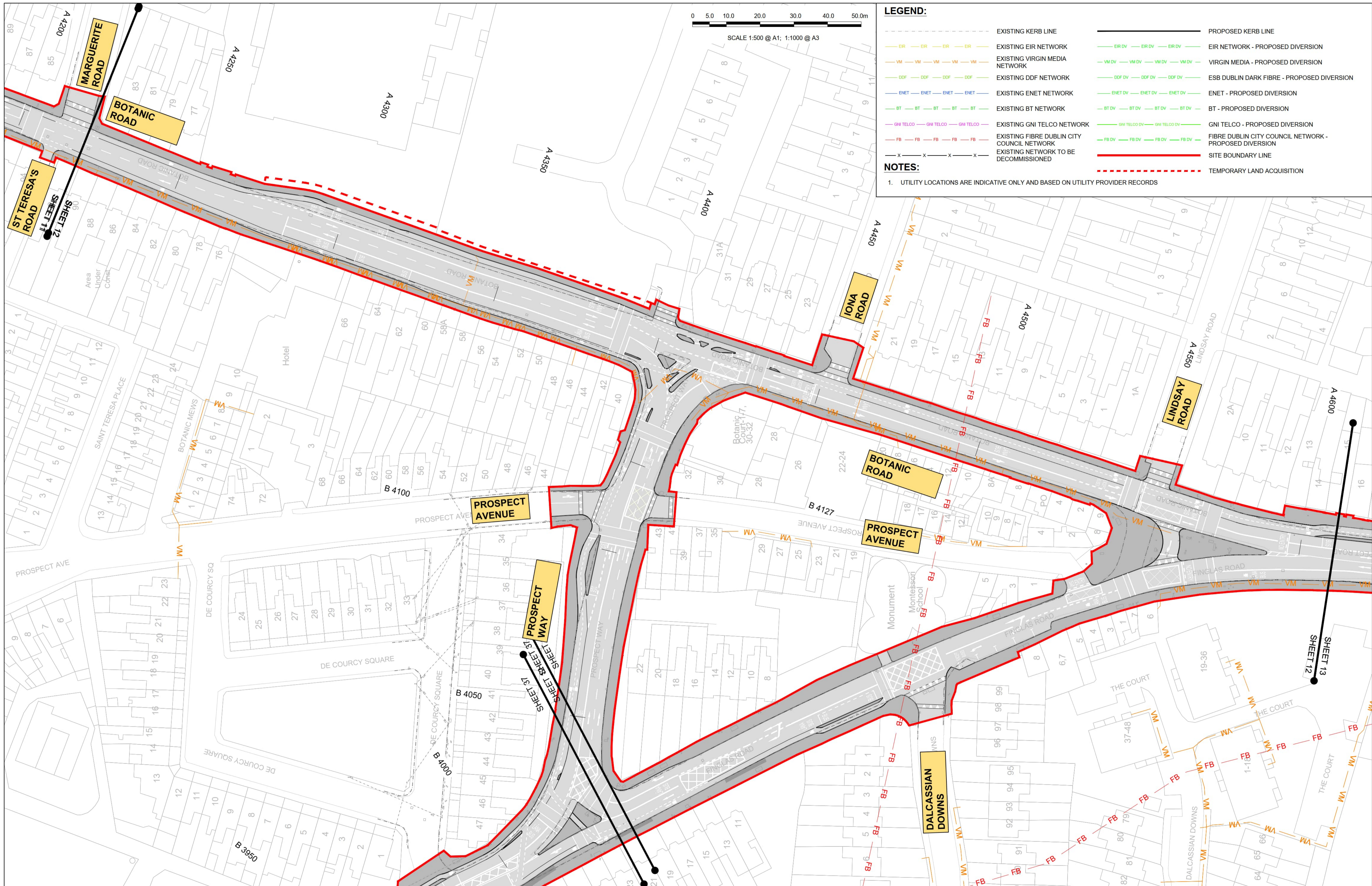
e. The information contained herein has been provided by the NTA but does not purport to be comprehensive or final. Recipients should not rely on the information. Neither the NTA nor any of its directors, officers, employees, agents, stakeholders or advisers make any representation or warranty as to, or accept any liability or responsibility in relation to, the adequacy, accuracy, reasonableness or completeness of the information provided as part of this document or any matter on which the information is based (including but not limited to loss or damage arising as a result of reliance by recipients on the information or any part of it). Any liabilities are hereby expressly disclaimed.



| Rev | Date       | Drm | Chk'd | App'd | Description                  |
|-----|------------|-----|-------|-------|------------------------------|
| M01 | 13/05/2022 | DS  | EE    | SMG   | ISSUE FOR PHASE 4 : PLANNING |

|  |                           |                       |         |          |
|--|---------------------------|-----------------------|---------|----------|
| <b>NTA</b><br>Údarás Náisiúnta Iompair<br>National Transport Authority |                           | <b>CIROD</b><br>TYPSA |         |          |
| Date   | Scale                     | Drawn                 | Checked | Approved |
| 13/05/2022   | 1:500 @ A1<br>1:1000 @ A3 | DS                    | EE      | SMG      |
| Programme Code   | Originator Code           | QMS Code              |         |          |
| BCIDD  | ROT                       |                       |         |          |

|   |              |        |     |
|---|--------------|--------|-----|
| <b>BUSCONNECTS DUBLIN</b><br><b>CORE BUS CORRIDORS INFRASTRUCTURE WORKS</b>                                       |              |        |     |
| Drawing Title<br>BALLYMUN / INGLAS TO CITY CENTRE CORE BUS CORRIDOR SCHEME<br>TELECOMMUNICATIONS ASSET ALTERATION |              |        |     |
| Drawing File Name   | Sheet Number | Status | Rev |
| BCIDD-ROT-UTL_UL-0304_XX_00-DR-CR-0011  | 11 of 37     | A      | M01 |



**LEGEND:**

- EXISTING KERB LINE
- EXISTING EIR NETWORK
- EXISTING VIRGIN MEDIA NETWORK
- EXISTING DDF NETWORK
- EXISTING ENET NETWORK
- EXISTING BT NETWORK
- EXISTING GNI TELCO NETWORK
- EXISTING FIBRE DUBLIN CITY COUNCIL NETWORK
- EXISTING NETWORK TO BE DECOMMISSIONED
- PROPOSED KERB LINE
- EIR NETWORK - PROPOSED DIVERSION
- VIRGIN MEDIA - PROPOSED DIVERSION
- ESB DUBLIN DARK FIBRE - PROPOSED DIVERSION
- ENET - PROPOSED DIVERSION
- BT - PROPOSED DIVERSION
- GNI TELCO - PROPOSED DIVERSION
- FIBRE DUBLIN CITY COUNCIL NETWORK - PROPOSED DIVERSION
- SITE BOUNDARY LINE
- TEMPORARY LAND ACQUISITION

**NOTES:**

1. UTILITY LOCATIONS ARE INDICATIVE ONLY AND BASED ON UTILITY PROVIDER RECORDS

**Disclaimer**  
 a. © National Transport Authority (NTA) 2022. This drawing is confidential and the copyright in it is owned by NTA. This drawing must not be either loaned, copied or otherwise reproduced in whole or in part or used for any purpose without the prior permission of NTA.  
 b. This drawing is to be used for the design element identified in the titlebox. Other information shown is to be considered indicative only. The drawing is to be read in conjunction with all other relevant design drawings.  
 c. O.S. data used for plans are printed under © Ordnance Survey Ireland Government of Ireland. All rights reserved. Licence Number 2022/OSI\_NMA\_180 National Transport Authority. All elevations are in metres and relate to OSI Geoid Model (OSGM15) Mean Head. All Co-ordinates are in Irish

Transverse Mercator Grid (ITM) as defined by OSI active local GPS station.  
 d. Information concerning the position of apparatus shown on this drawing is based on drawings supplied by the utility owners and/or the utility works contractor, whilst every care has been taken in the preparation of this drawing, positions should be taken as approximate and are intended for general guidance only and no representation is made by the NTA as to the accuracy, completeness, sufficiency or otherwise of this drawing and the position of the apparatus. The information contained herein does not purport to be comprehensive or final as the apparatus is subject to being altered and/or superceded. Recipients should not rely on this information. Any liabilities are hereby expressly disclaimed.

e. The information contained herein has been provided by the NTA but does not purport to be comprehensive or final. Recipients should not rely on the information. Neither the NTA nor any of its directors, officers, employees, agents, stakeholders or advisers make any representation or warranty as to, or accept any liability or responsibility in relation to, the adequacy, accuracy, reasonableness or completeness of the information provided as part of this document or any matter on which the information is based (including but not limited to loss or damage arising as a result of reliance by recipients on the information or any part of it). Any liabilities are hereby expressly disclaimed.



| Rev | Date       | Drn | Chk'd | App'd | Description                  |
|-----|------------|-----|-------|-------|------------------------------|
| M01 | 13/05/2022 | DS  | EE    | SMG   | ISSUE FOR PHASE 4 : PLANNING |

Client: **NTA**  
 Údarás Náisiúnta Iompair  
 National Transport Authority

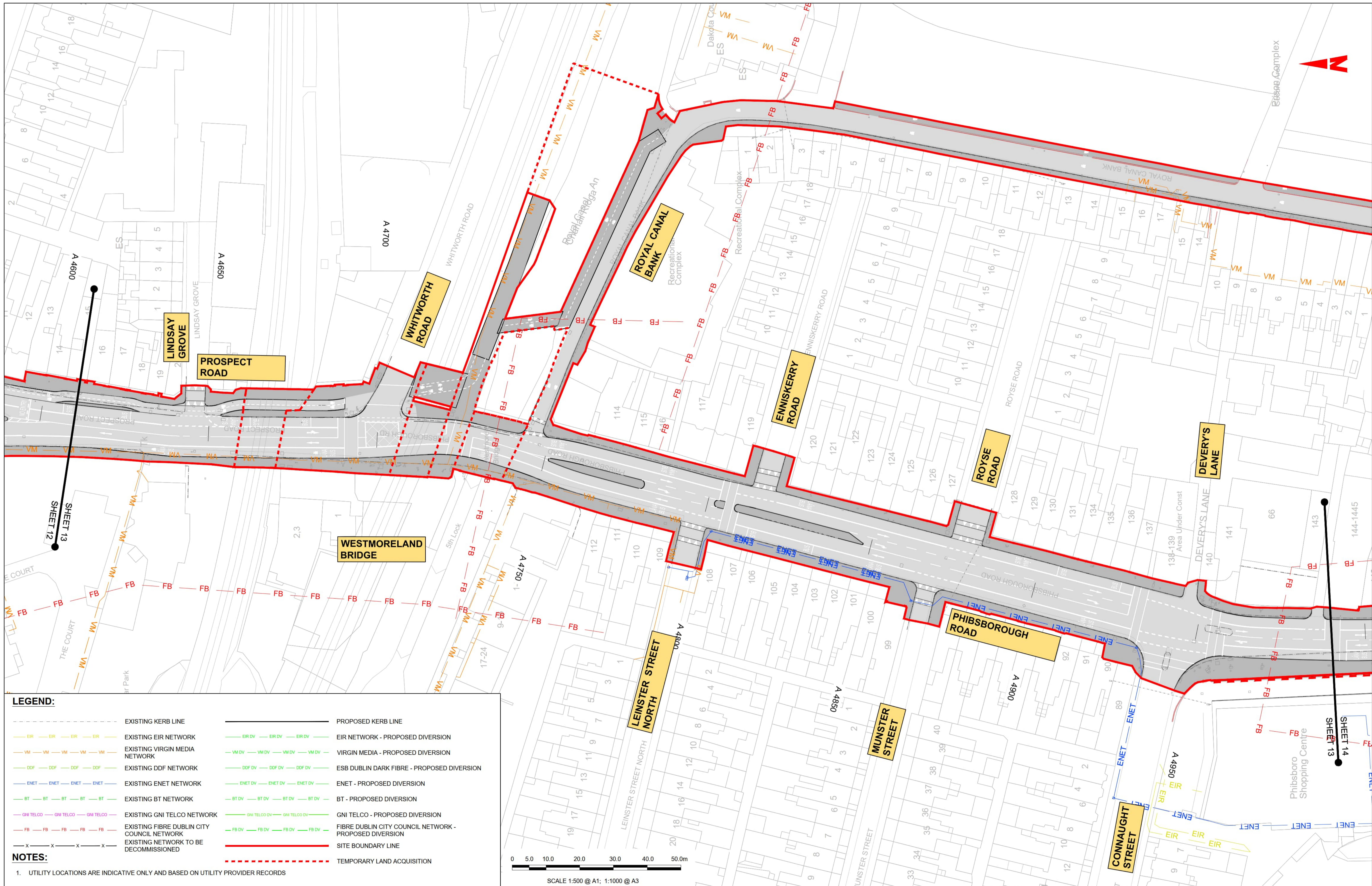
Engineering Designer: **PROD**  
 TYPSA

Date: 13/05/2022 Scale: 1:500 @ A1, 1:1000 @ A3  
 Drawn: DS Checked: EE Approved: SMG

Programme Code: BCIDD Originator Code: ROT QMS Code:

|  |                        |           |          |
|--|------------------------|-----------|----------|
| Programme Title: <b>BUSCONNECTS DUBLIN CORE BUS CORRIDORS INFRASTRUCTURE WORKS</b>                                   |                        |           |          |
| Drawing Title: <b>BALLYMUN / FINGLAS TO CITY CENTRE CORE BUS CORRIDOR SCHEME TELECOMMUNICATIONS ASSET ALTERATION</b> |                        |           |          |
| Drawing File Name: BCIDD-ROT-UTL_UL-0304_XX_00-DR-CR-0012  | Sheet Number: 12 of 37 | Status: A | Rev: M01 |



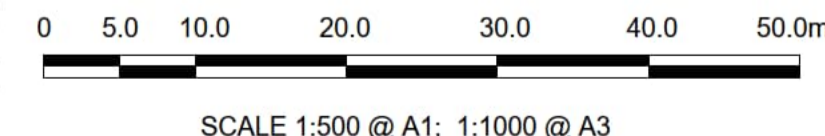


**LEGEND:**

|     |  |     |  |
|-----|--|-----|--|
| --- | EXISTING KERB LINE                         | --- | PROPOSED KERB LINE                                     |
| --- | EXISTING EIR NETWORK                       | --- | EIR NETWORK - PROPOSED DIVERSION                       |
| --- | EXISTING VIRGIN MEDIA NETWORK              | --- | VIRGIN MEDIA - PROPOSED DIVERSION                      |
| --- | EXISTING DDF NETWORK                       | --- | ESB DUBLIN DARK FIBRE - PROPOSED DIVERSION             |
| --- | EXISTING ENET NETWORK                      | --- | ENET - PROPOSED DIVERSION                              |
| --- | EXISTING BT NETWORK                        | --- | BT - PROPOSED DIVERSION                                |
| --- | EXISTING GNI TELCO NETWORK                 | --- | GNI TELCO - PROPOSED DIVERSION                         |
| --- | EXISTING FIBRE DUBLIN CITY COUNCIL NETWORK | --- | FIBRE DUBLIN CITY COUNCIL NETWORK - PROPOSED DIVERSION |
| --- | EXISTING NETWORK TO BE DECOMMISSIONED      | --- | SITE BOUNDARY LINE                                     |
| --- |  | --- | TEMPORARY LAND ACQUISITION                             |

**NOTES:**

- UTILITY LOCATIONS ARE INDICATIVE ONLY AND BASED ON UTILITY PROVIDER RECORDS



**Disclaimer**

a. © National Transport Authority (NTA) 2022. This drawing is confidential and the copyright in it is owned by NTA. This drawing must not be either loaned, copied or otherwise reproduced in whole or in part or used for any purpose without the prior permission of NTA.

b. This drawing is to be used for the design element identified in the title block. Other information shown is to be considered indicative only. The drawing is to be read in conjunction with all other relevant design drawings.

c. O.S. data used for plans are printed under © Ordnance Survey Ireland Government of Ireland. All rights reserved. Licence Number 2022/OSI\_hMA\_180 National Transport Authority. All elevations are in metres and relate to OSI Grid Model (OSGM15) Mean Head. All Co-ordinates are in Irish Transverse Mercator Grid (ITM) as defined by OSI active local GPS station.

d. Information concerning the position of apparatus shown on this drawing is based on drawings supplied by the utility owners and/or the utility works contractor, whilst every care has been taken in the preparation of this drawing, positions should be taken as approximate and are intended for general guidance only and no representation is made by the NTA as to the accuracy, completeness, sufficiency or otherwise of this drawing and the position of the apparatus. The information contained herein does not purport to be comprehensive or final as the apparatus is subject to being altered and/or superseded. Recipients should not rely on this information. Any liabilities are hereby expressly disclaimed.

e. The information contained herein has been provided by the NTA but does not purport to be comprehensive or final. Recipients should not rely on the information. Neither the NTA nor any of its directors, officers, employees, agents, stakeholders or advisers make any representation or warranty as to, or accept any liability or responsibility in relation to, the adequacy, accuracy, reasonableness or completeness of the information provided as part of this document or any matter on which the information is based (including but not limited to loss or damage arising as a result of reliance by recipients on the information or any part of it). Any liabilities are hereby expressly disclaimed.

Building Ireland's Future

| Rev | Date       | Drm | Chk'd | App'd | Description                  |
|-----|------------|-----|-------|-------|------------------------------|
| M01 | 13/05/2022 | DS  | EE    | SMG   | ISSUE FOR PHASE 4 : PLANNING |

Client: **NTA**  
Údarás Náisiúnta Iompair  
National Transport Authority

Engineering Designer: **CIROD**  
TYPSA

Date: 13/05/2022  
Scale: 1:500 @ A1, 1:1000 @ A3

Programme Code: BCIDD  
Originator Code: ROT

Drawn: DS  
Checked: EE  
Approved: SMG

Programme Title: **BUSCONNECTS DUBLIN CORE BUS CORRIDORS INFRASTRUCTURE WORKS**

Drawing Title: **BALLYMUN / FINGLAS TO CITY CENTRE CORE BUS CORRIDOR SCHEME TELECOMMUNICATIONS ASSET ALTERATION**

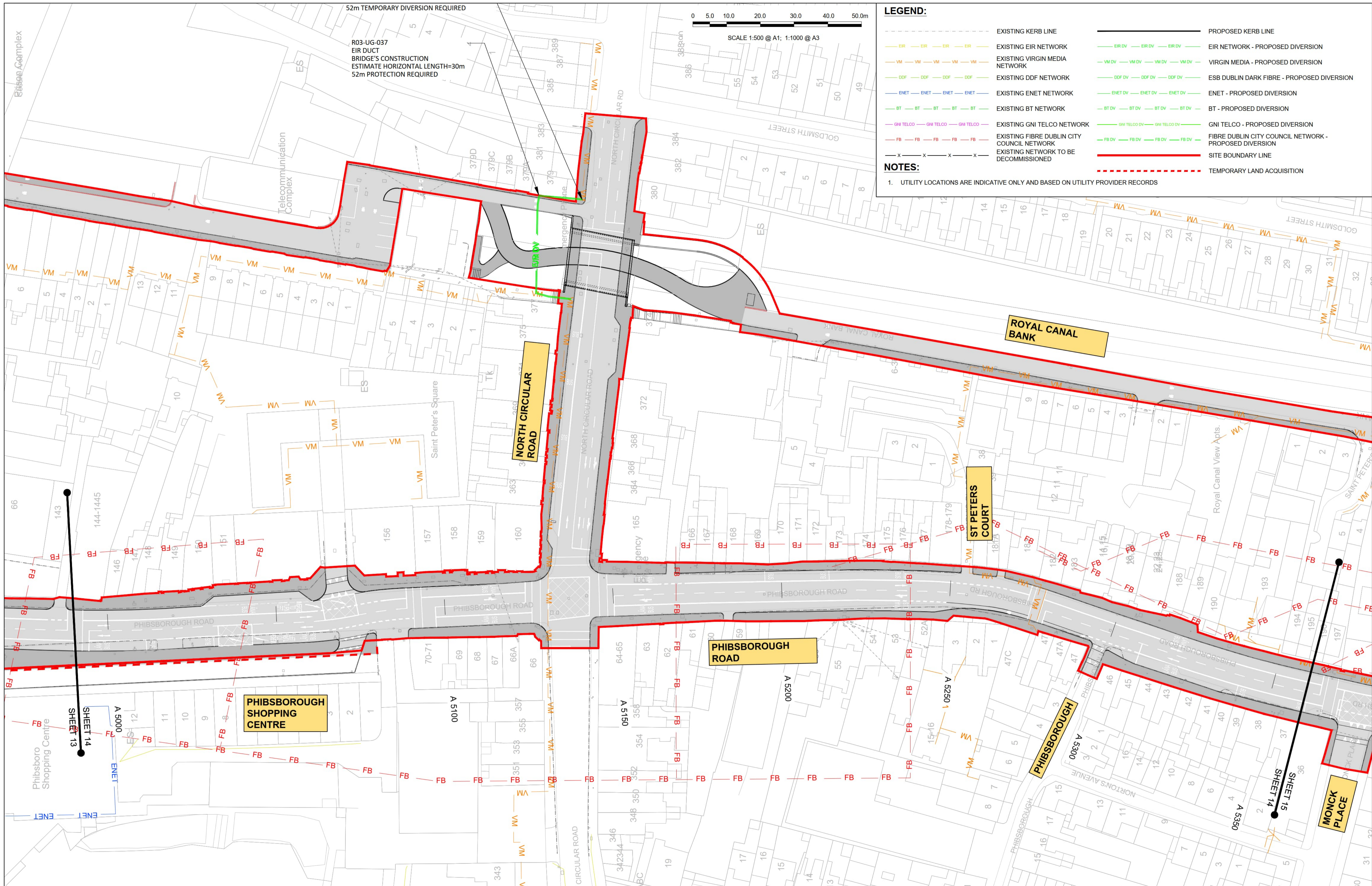
Drawing File Name: BCIDD-ROT-UTL\_UL-0304\_XX\_00-DR-CR-0013

Sheet Number: 13 of 37

Status: A

Rev: M01

DO NOT SCALE USE FIGURED DIMENSIONS ONLY



**Disclaimer**

a. © National Transport Authority (NTA) 2022. This drawing is confidential and the copyright in it is owned by NTA. This drawing must not be either loaned, copied or otherwise reproduced in whole or in part or used for any purpose without the prior permission of NTA.

b. This drawing is to be used for the design element identified in the titleblock. Other information shown is to be considered indicative only. The drawing is to be read in conjunction with all other relevant design drawings.

c. O.S. data used for plans are printed under © Ordnance Survey Ireland Government of Ireland. All rights reserved. Licence Number 2022/OSI\_NMA\_180 National Transport Authority. All elevations are in metres and relate to OSI Geoid Model (OSGM15) Mean Head. All Co-ordinates are in Irish

Transverse Mercator Grid (ITM) as defined by OSI active local GPS station.

d. Information concerning the position of apparatus shown on this drawing is based on drawings supplied by the utility owners and/or the utility works contractor, whilst every care has been taken in the preparation of this drawing, positions should be taken as approximate and are intended for general guidance only and no representation is made by the NTA as to the accuracy, completeness, sufficiency or otherwise of this drawing and the position of the apparatus. The information contained herein does not purport to be comprehensive or final as the apparatus is subject to being altered and/or superseded. Recipients should not rely on this information. Any liabilities are hereby expressly disclaimed.

e. The information contained herein has been provided by the NTA but does not purport to be comprehensive or final. Recipients should not rely on the information. Neither the NTA nor any of its directors, officers, employees, agents, stakeholders or advisers make any representation or warranty as to, or accept any liability or responsibility in relation to, the adequacy, accuracy, reasonableness or completeness of the information provided as part of this document or any matter on which the information is based (including but not limited to loss or damage arising as a result of reliance by recipients on the information or any part of it). Any liabilities are hereby expressly disclaimed.

**Project Ireland 2040**  
Building Ireland's Future

| Rev | Date       | Drn | Chk'd | App'd | Description                  |
|-----|------------|-----|-------|-------|------------------------------|
| M01 | 13/05/2022 | DS  | EE    | SMG   | ISSUE FOR PHASE 4 : PLANNING |

Client: **NTA**  
Údarás Náisiúnta Iompair  
National Transport Authority

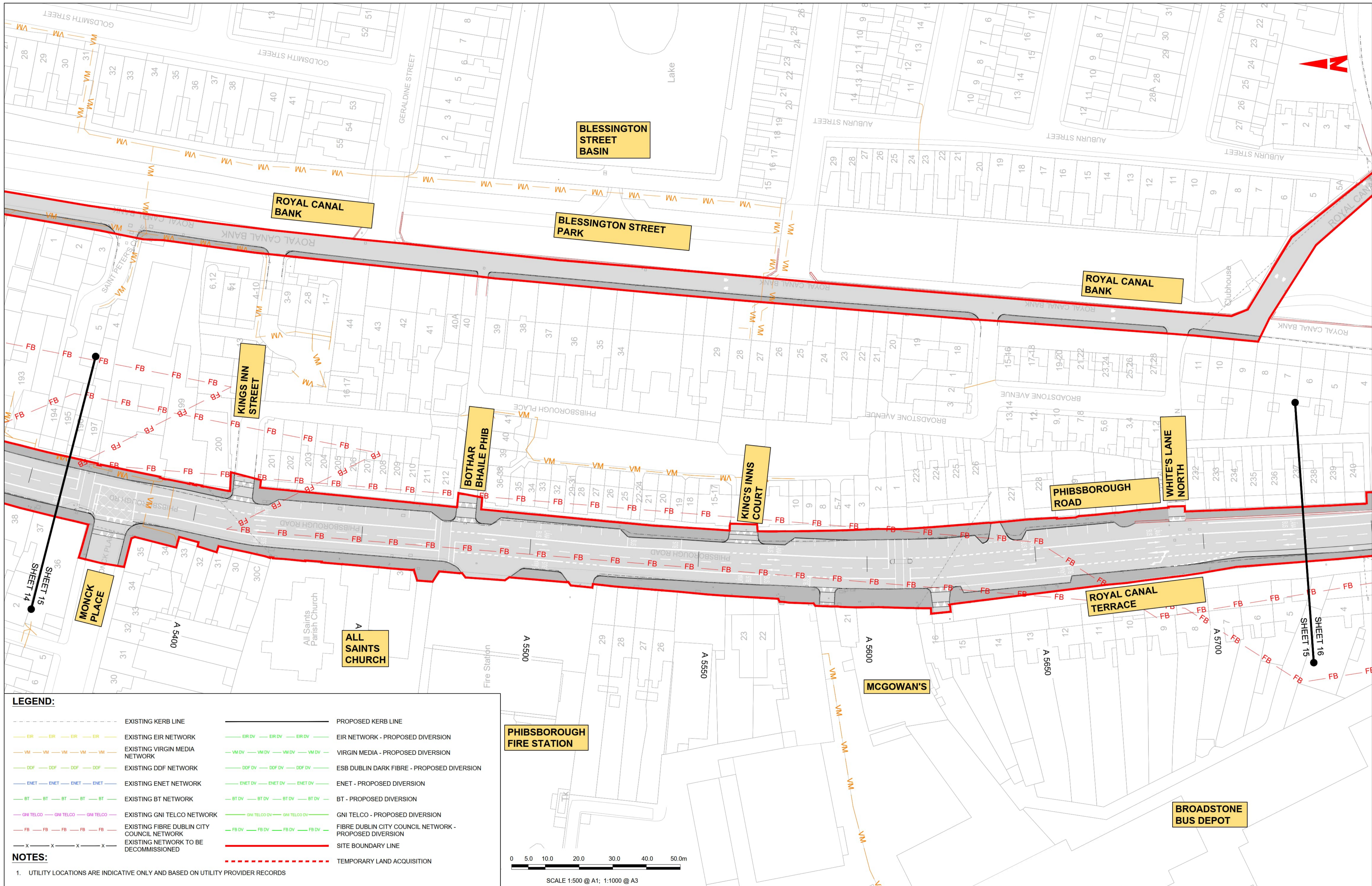
Engineering Designer: **FIROD**  
TYPSA

Date: 13/05/2022  
Scale: 1:500 @ A1  
1:1000 @ A3

Programme Code: BCIDD  
Originator Code: ROT

Drawn: DS  
Checked: EE  
Approved: SMG

|  |                        |           |          |
|--|------------------------|-----------|----------|
| Programme Title: <b>BUSCONNECTS DUBLIN CORE BUS CORRIDORS INFRASTRUCTURE WORKS</b>                                   |                        |           |          |
| Drawing Title: <b>BALLYMUN / FINGLAS TO CITY CENTRE CORE BUS CORRIDOR SCHEME TELECOMMUNICATIONS ASSET ALTERATION</b> |                        |           |          |
| Drawing File Name: BCIDD-ROT-UTL_UL-0304_XX_00-DR-CR-0014  | Sheet Number: 14 of 37 | Status: A | Rev: M01 |




**LEGEND:**

|           |  |              |  |
|-----------|--|--------------|--|
| ---       | EXISTING KERB LINE                         | ---          | PROPOSED KERB LINE                                     |
| ER        | EXISTING EIR NETWORK                       | ER DV        | EIR NETWORK - PROPOSED DIVERSION                       |
| VM        | EXISTING VIRGIN MEDIA NETWORK              | VM DV        | VIRGIN MEDIA - PROPOSED DIVERSION                      |
| DDF       | EXISTING DDF NETWORK                       | DDF DV       | ESB DUBLIN DARK FIBRE - PROPOSED DIVERSION             |
| ENET      | EXISTING ENET NETWORK                      | ENET DV      | ENET - PROPOSED DIVERSION                              |
| BT        | EXISTING BT NETWORK                        | BT DV        | BT - PROPOSED DIVERSION                                |
| GNI TELCO | EXISTING GNI TELCO NETWORK                 | GNI TELCO DV | GNI TELCO - PROPOSED DIVERSION                         |
| FB        | EXISTING FIBRE DUBLIN CITY COUNCIL NETWORK | FB DV        | FIBRE DUBLIN CITY COUNCIL NETWORK - PROPOSED DIVERSION |
| X         | EXISTING NETWORK TO BE DECOMMISSIONED      | ---          | SITE BOUNDARY LINE                                     |
|           |  | ---          | TEMPORARY LAND ACQUISITION                             |

**NOTES:**

- UTILITY LOCATIONS ARE INDICATIVE ONLY AND BASED ON UTILITY PROVIDER RECORDS



**Disclaimer**

a. © National Transport Authority (NTA) 2022. This drawing is confidential and the copyright in it is owned by NTA. This drawing must not be either loaned, copied or otherwise reproduced in whole or in part or used for any purpose without the prior permission of NTA.

b. This drawing is to be used for the design element identified in the title block. Other information shown is to be considered indicative only. The drawing is to be read in conjunction with all other relevant design drawings.

c. O.S. data used for plans are printed under © Ordnance Survey Ireland Government of Ireland. All rights reserved. Licence Number 2022/OSI\_NMA\_180 National Transport Authority. All elevations are in metres and relate to OSi Geoid Model (OSGM15) Mean Head. All Co-ordinates are in Irish Transverse Mercator Grid (ITM) as defined by OSI active local GPS station.

d. Information concerning the position of apparatus shown on this drawing is based on drawings supplied by the utility owners and/or the utility works contractor, whilst every care has been taken in the preparation of this drawing, positions should be taken as approximate and are intended for general guidance only and no representation is made by the NTA as to the accuracy, completeness, sufficiency or otherwise of this drawing and the position of the apparatus. The information contained herein does not purport to be comprehensive or final as the apparatus is subject to being altered and/or superceded. Recipients should not rely on this information. Any liabilities are hereby expressly disclaimed.

e. The information contained herein has been provided by the NTA but does not purport to be comprehensive or final. Recipients should not rely on the information. Neither the NTA nor any of its directors, officers, employees, agents, stakeholders or advisers make any representation or warranty as to, or accept any liability or responsibility in relation to, the adequacy, accuracy, reasonableness or completeness of the information provided as part of this document or any matter on which the information is based (including but not limited to loss or damage arising as a result of reliance by recipients on the information or any part of it). Any liabilities are hereby expressly disclaimed.



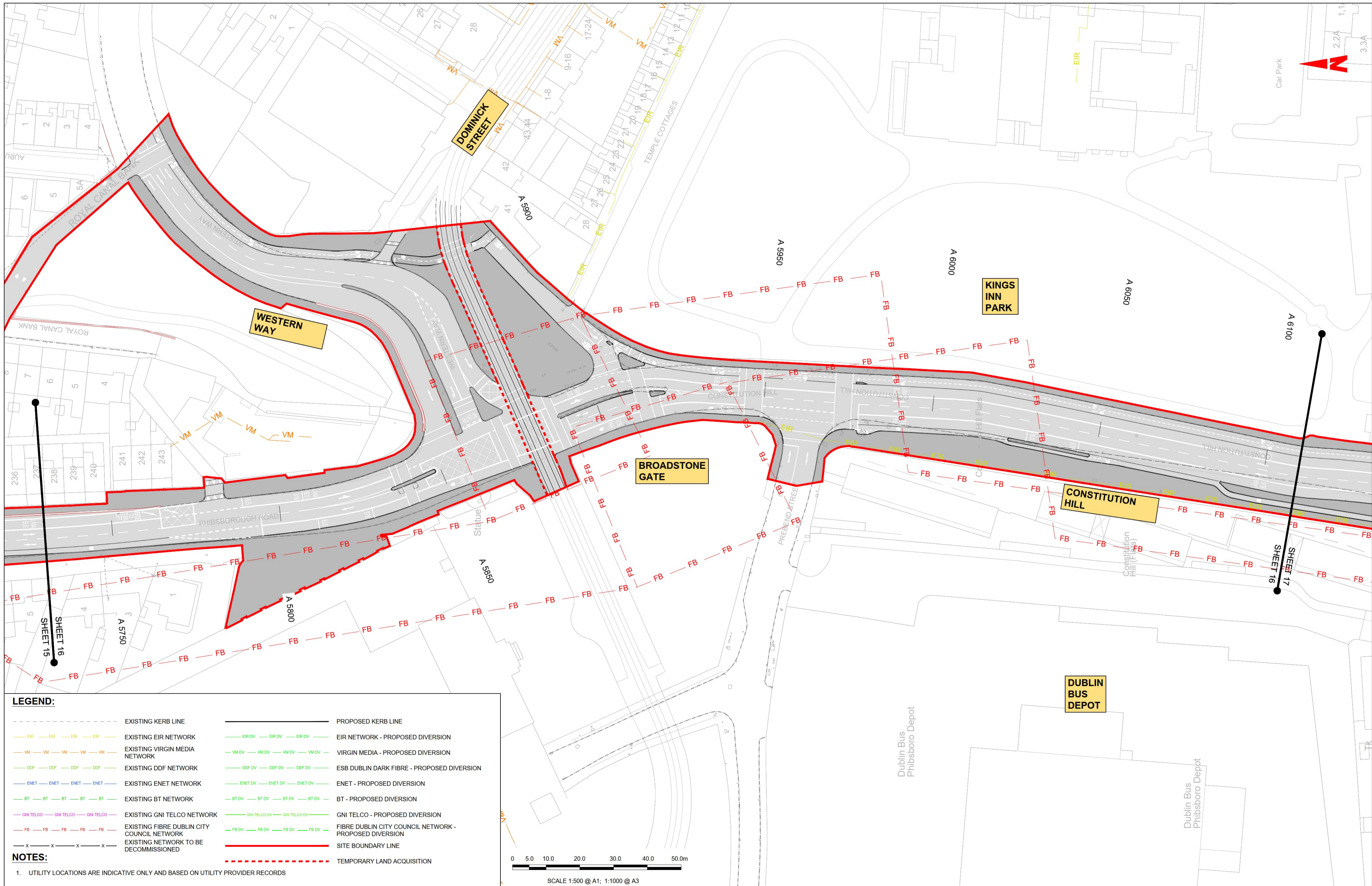
| Rev | Date       | Drn | Chk'd | App'd | Description                  |
|-----|------------|-----|-------|-------|------------------------------|
| M01 | 13/05/2022 | DS  | EE    | SMG   | ISSUE FOR PHASE 4 : PLANNING |

Client

Engineering Designer

|  |                           |  |         |          |
|--|---------------------------|--|---------|----------|
| Programme Title                        |                           | <b>BUSCONNECTS DUBLIN CORE BUS CORRIDORS INFRASTRUCTURE WORKS</b>                              |         |          |
| Drawing Title                          |                           | BALLYMUN / FINGLAS TO CITY CENTRE CORE BUS CORRIDOR SCHEME TELECOMMUNICATIONS ASSET ALTERATION |         |          |
| Date                                   | Scale                     | Drawn  | Checked | Approved |
| 13/05/2022                             | 1:500 @ A1<br>1:1000 @ A3 | DS   | EE      | SMG      |
| Programme Code                         | Originator Code           | QMS Code   |         |          |
| BCIDD                                  | ROT                       |  |         |          |
| Drawing File Name                      | Sheet Number              | Status   | Rev     |          |
| BCIDD-ROT-UTL_UL-0304_XX_00-DR-CR-0015 | 15 of 37                  | A  | M01     |          |

DO NOT SCALE USE FIGURED DIMENSIONS ONLY



**LEGEND:**

|  |  |
|--|--|
| --- EXISTING KERB LINE                       | — PROPOSED KERB LINE                                     |
| — EXISTING EIR NETWORK                       | — EIR NETWORK - PROPOSED DIVERSION                       |
| — EXISTING VIRGIN MEDIA NETWORK              | — VIRGIN MEDIA - PROPOSED DIVERSION                      |
| — EXISTING DDF NETWORK                       | — ESB DUBLIN DARK FIBRE - PROPOSED DIVERSION             |
| — EXISTING ENET NETWORK                      | — ENET - PROPOSED DIVERSION                              |
| — EXISTING BT NETWORK                        | — BT - PROPOSED DIVERSION                                |
| — EXISTING GNI TELCO NETWORK                 | — GNI TELCO - PROPOSED DIVERSION                         |
| — EXISTING FIBRE DUBLIN CITY COUNCIL NETWORK | — FIBRE DUBLIN CITY COUNCIL NETWORK - PROPOSED DIVERSION |
| — EXISTING NETWORK TO BE DECOMMISSIONED      | — SITE BOUNDARY LINE                                     |
|  | --- TEMPORARY LAND ACQUISITION                           |

**NOTES:**

- UTILITY LOCATIONS ARE INDICATIVE ONLY AND BASED ON UTILITY PROVIDER RECORDS

Disclaimer  
 a. © National Transport Authority (NTA) 2022. This drawing is confidential and the copyright in it is owned by NTA. This drawing must not be either loaned, copied or otherwise reproduced in whole or in part or used for any purpose without the prior permission of NTA.  
 b. This drawing is to be used for the design element identified in the title block. Other information shown is to be considered indicative only. The drawing is to be read in conjunction with all other relevant design drawings.  
 c. O.S. data used for plans are printed under © Ordnance Survey Ireland Government of Ireland. All rights reserved. Licence Number 2022/OSI\_NMA\_180 National Transport Authority. All elevations are in metres and relate to OSi Geoid Model (OSGM15) Mean Head. All Co-ordinates are in Irish Transverse Mercator Grid (ITM) as defined by OSI active local GPS station.  
 d. Information concerning the position of apparatus shown on this drawing is based on drawings supplied by the utility owners and/or the utility works contractor, whilst every care has been taken in the preparation of this drawing, positions should be taken as approximate and are intended for general guidance only and no representation is made by the NTA as to the accuracy, completeness, sufficiency or otherwise of this drawing and the position of the apparatus. The information contained herein does not purport to be comprehensive or final as the apparatus is subject to being altered and/or superseded. Recipients should not rely on this information. Any liabilities are hereby expressly disclaimed.  
 e. The information contained herein has been provided by the NTA but does not purport to be comprehensive or final. Recipients should not rely on the information. Neither the NTA nor any of its directors, officers, employees, agents, stakeholders or advisers make any representation or warranty as to, or accept any liability or responsibility in relation to, the adequacy, accuracy, reasonableness or completeness of the information provided as part of this document or any matter on which the information is based (including but not limited to loss or damage arising as a result of reliance by recipients on the information or any part of it). Any liabilities are hereby expressly disclaimed.

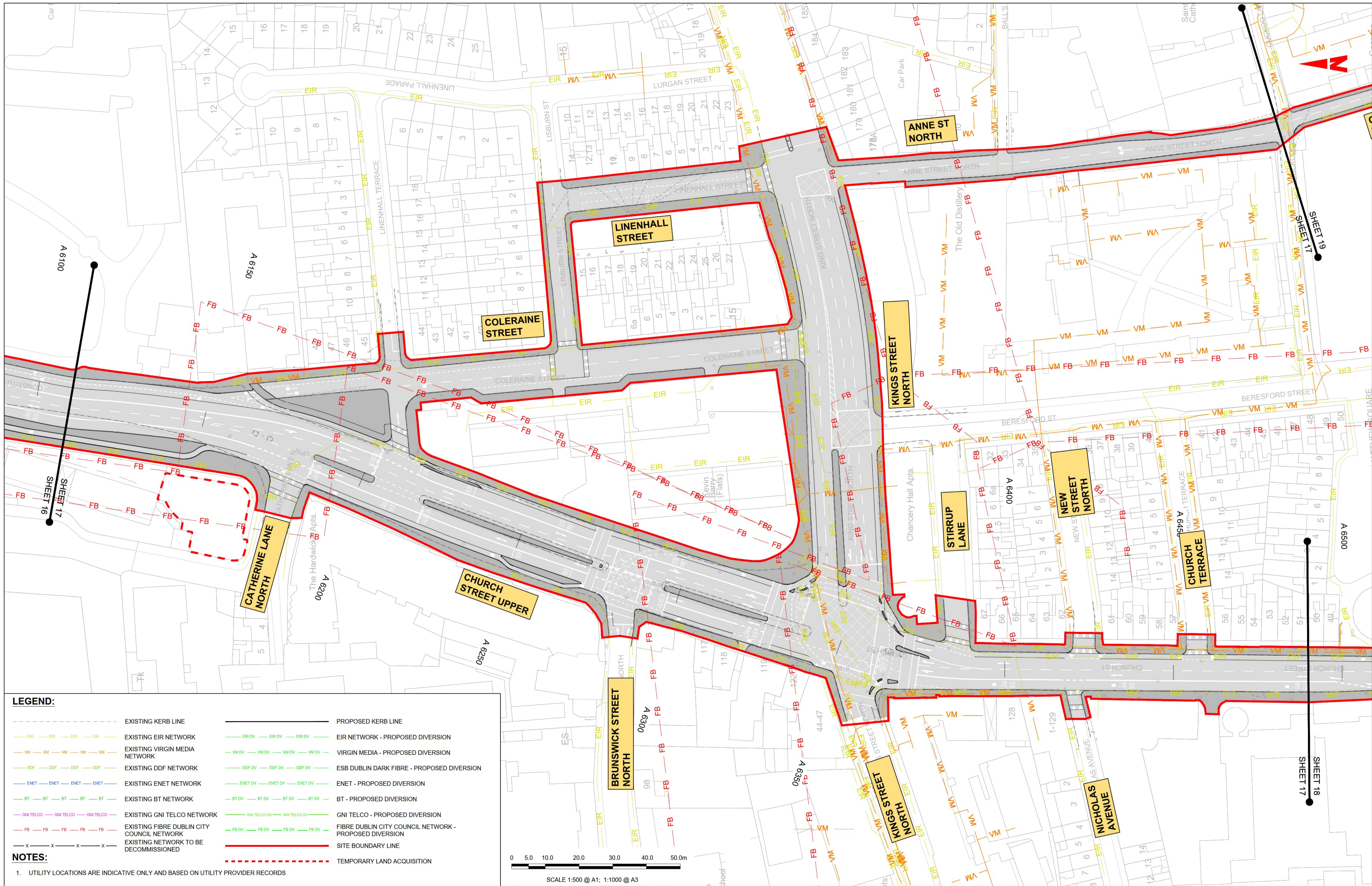


| Rev | Date       | Drm | Chk'd | App'd | Description                  |
|-----|------------|-----|-------|-------|------------------------------|
| M01 | 13/05/2022 | DS  | EE    | SMG   | ISSUE FOR PHASE 4 : PLANNING |

|  |                           |  |         |          |
|--|---------------------------|--|---------|----------|
| Client<br><b>NTA</b><br>Údarás Náisiúnta Iompair<br>National Transport Authority |                           | Engineering Designer<br><b>FIROD</b> TYPSA |         |          |
| Date   | Scale                     | Drawn                                      | Checked | Approved |
| 13/05/2022   | 1:500 @ A1<br>1:1000 @ A3 | DS   | EE      | SMG      |
| Programme Code   | Originator Code           | QMS Code                                   |         |          |
| BCIDD  | ROT                       |  |         |          |

|  |              |        |     |
|--|--------------|--------|-----|
| Programme Title<br><b>BUSCONNECTS DUBLIN</b><br><b>CORE BUS CORRIDORS INFRASTRUCTURE WORKS</b>                     |              |        |     |
| Drawing Title<br>BALLYMUN / FINGLAS TO CITY CENTRE CORE BUS CORRIDOR SCHEME<br>TELECOMMUNICATIONS ASSET ALTERATION |              |        |     |
| Drawing File Name  | Sheet Number | Status | Rev |
| BCIDD-ROT-UTL_UL-0304_XX_00-DR-CR-0016   | 16 of 37     | A      | M01 |

DO NOT SCALE USE FIGURED DIMENSIONS ONLY



**LEGEND:**

|                                       |  |                                   |  |
|---------------------------------------|--|-----------------------------------|--|
| - - - - -                             | EXISTING KERB LINE                         | - - - - -                         | PROPOSED KERB LINE                                     |
| — EIR — EIR — EIR — EIR —             | EXISTING EIR NETWORK                       | — EIR DV — EIR DV — EIR DV —      | EIR NETWORK - PROPOSED DIVERSION                       |
| — VM — VM — VM — VM —                 | EXISTING VIRGIN MEDIA NETWORK              | — VM DV — VM DV — VM DV — VM DV — | VIRGIN MEDIA - PROPOSED DIVERSION                      |
| — DDF — DDF — DDF — DDF —             | EXISTING DDF NETWORK                       | — DDF DV — DDF DV — DDF DV —      | ESB DUBLIN DARK FIBRE - PROPOSED DIVERSION             |
| — ENET — ENET — ENET — ENET —         | EXISTING ENET NETWORK                      | — ENET DV — ENET DV — ENET DV —   | ENET - PROPOSED DIVERSION                              |
| — BT — BT — BT — BT —                 | EXISTING BT NETWORK                        | — BT DV — BT DV — BT DV — BT DV — | BT - PROPOSED DIVERSION                                |
| — GNI TELCO — GNI TELCO — GNI TELCO — | EXISTING GNI TELCO NETWORK                 | — GNI TELCO DV — GNI TELCO DV —   | GNI TELCO - PROPOSED DIVERSION                         |
| — FB — FB — FB — FB —                 | EXISTING FIBRE DUBLIN CITY COUNCIL NETWORK | — FB DV — FB DV — FB DV — FB DV — | FIBRE DUBLIN CITY COUNCIL NETWORK - PROPOSED DIVERSION |
| — x — x — x — x —                     | EXISTING NETWORK TO BE DECOMMISSIONED      | — — — — —                         | SITE BOUNDARY LINE                                     |
|                                       |  | - - - - -                         | TEMPORARY LAND ACQUISITION                             |

**NOTES:**

- UTILITY LOCATIONS ARE INDICATIVE ONLY AND BASED ON UTILITY PROVIDER RECORDS

**Disclaimer**

a. © National Transport Authority (NTA) 2022. This drawing is confidential and the copyright in it is owned by NTA. This drawing must not be either loaned, copied or otherwise reproduced in whole or in part or used for any purpose without the prior permission of NTA.

b. This drawing is to be used for the design element identified in the titlebox. Other information shown is to be considered indicative only. The drawing is to be read in conjunction with all other relevant design drawings.

c. O.S. data used for plans are printed under © Ordnance Survey Ireland Government of Ireland. All rights reserved. Licence Number 2022/OSI\_TMA\_180 National Transport Authority. All elevations are in metres and relate to OSI Geoid Model (OSGM15) Mean Head. All Co-ordinates are in Irish Transverse Mercator Grid (ITM) as defined by OSI active local GPS station.

d. Information concerning the position of apparatus shown on this drawing is based on drawings supplied by the utility owners and/or the utility works contractor, whilst every care has been taken in the preparation of this drawing, positions should be taken as approximate and are intended for general guidance only and no representation is made by the NTA as to the accuracy, completeness, sufficiency or otherwise of this drawing and the position of the apparatus. The information contained herein does not purport to be comprehensive or final as the apparatus is subject to being altered and/or superseded. Recipients should not rely on this information. Any liabilities are hereby expressly disclaimed.

e. The information contained herein has been provided by the NTA but does not purport to be comprehensive or final. Recipients should not rely on the information. Neither the NTA nor any of its directors, officers, employees, agents, stakeholders or advisers make any representation or warranty as to, or accept any liability or responsibility in relation to, the adequacy, accuracy, reasonableness or completeness of the information provided as part of this document or any matter on which the information is based (including but not limited to loss or damage arising as a result of reliance by recipients on the information or any part of it). Any liabilities are hereby expressly disclaimed.



| Rev | Date       | Drm | Chk'd | App'd | Description                  |
|-----|------------|-----|-------|-------|------------------------------|
| M01 | 13/05/2022 | DS  | EE    | SMG   | ISSUE FOR PHASE 4 : PLANNING |

Client: **NTA**  
Údaráis Náisiúnta Iompair  
National Transport Authority

Engineering Designer: **CIROD**  
TYPSA

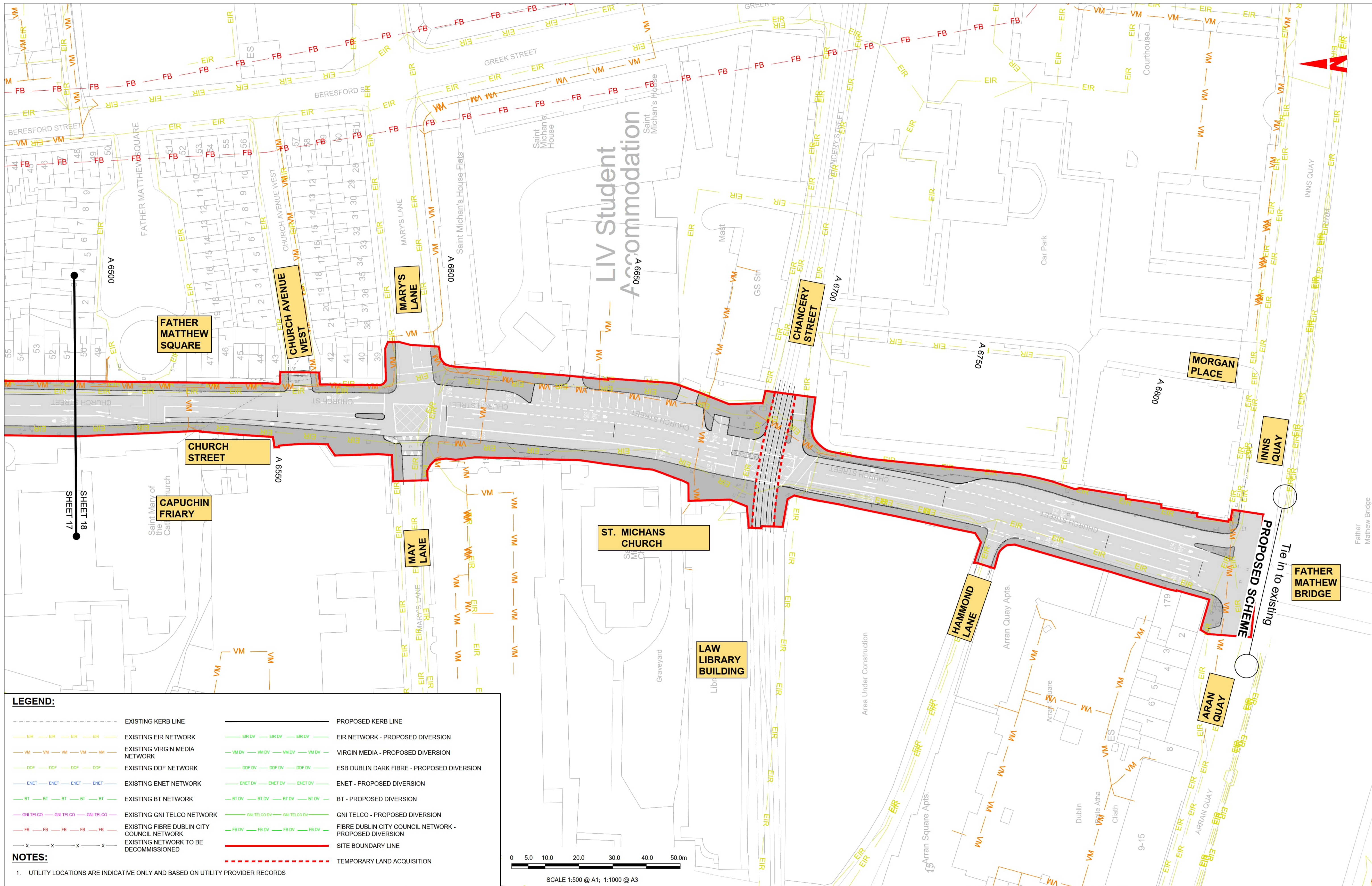
Date: 13/05/2022  
Scale: 1:500 @ A1  
1:1000 @ A3

Programme Code: BCIDD  
Originator Code: ROT

Drawn: DS  
Checked: EE  
Approved: SMG

|  |                        |           |          |
|--|------------------------|-----------|----------|
| Programme Title: <b>BUSCONNECTS DUBLIN CORE BUS CORRIDORS INFRASTRUCTURE WORKS</b>                                   |                        |           |          |
| Drawing Title: <b>BALLYMUN / FINGLAS TO CITY CENTRE CORE BUS CORRIDOR SCHEME TELECOMMUNICATIONS ASSET ALTERATION</b> |                        |           |          |
| Drawing File Name: BCIDD-ROT-UTL_UL-0304_XX_00-DR-CR-0017  | Sheet Number: 17 of 37 | Status: A | Rev: M01 |

DO NOT SCALE USE FIGURED DIMENSIONS ONLY



**LEGEND:**

|     |  |     |  |
|-----|--|-----|--|
| --- | EXISTING KERB LINE                         | --- | PROPOSED KERB LINE                                     |
| --- | EXISTING EIR NETWORK                       | --- | EIR NETWORK - PROPOSED DIVERSION                       |
| --- | EXISTING VIRGIN MEDIA NETWORK              | --- | VIRGIN MEDIA - PROPOSED DIVERSION                      |
| --- | EXISTING DDF NETWORK                       | --- | ESB DUBLIN DARK FIBRE - PROPOSED DIVERSION             |
| --- | EXISTING ENET NETWORK                      | --- | ENET - PROPOSED DIVERSION                              |
| --- | EXISTING BT NETWORK                        | --- | BT - PROPOSED DIVERSION                                |
| --- | EXISTING GNI TELCO NETWORK                 | --- | GNI TELCO - PROPOSED DIVERSION                         |
| --- | EXISTING FIBRE DUBLIN CITY COUNCIL NETWORK | --- | FIBRE DUBLIN CITY COUNCIL NETWORK - PROPOSED DIVERSION |
| --- | EXISTING NETWORK TO BE DECOMMISSIONED      | --- | SITE BOUNDARY LINE                                     |
| --- |  | --- | TEMPORARY LAND ACQUISITION                             |

**NOTES:**

- UTILITY LOCATIONS ARE INDICATIVE ONLY AND BASED ON UTILITY PROVIDER RECORDS

**Disclaimer**

a. © National Transport Authority (NTA) 2022. This drawing is confidential and the copyright in it is owned by NTA. This drawing must not be either loaned, copied or otherwise reproduced in whole or in part or used for any purpose without the prior permission of NTA.

b. This drawing is to be used for the design element identified in the titlebox. Other information shown is to be considered indicative only. The drawing is to be read in conjunction with all other relevant design drawings.

c. D.S. data used for plans are printed under © Ordnance Survey Ireland Government of Ireland. All rights reserved. Licence Number 2022/OSI\_hMA\_180 National Transport Authority. All elevations are in metres and relate to OSI Geoid Model (OSGM15) Mean Head. All Co-ordinates are in Irish Transverse Mercator Grid (ITM) as defined by OSI active local GPS station.

d. Information concerning the position of apparatus shown on this drawing is based on drawings supplied by the utility owners and/or the utility works contractor, whilst every care has been taken in the preparation of this drawing, positions should be taken as approximate and are intended for general guidance only and no representation is made by the NTA as to the accuracy, completeness, sufficiency or otherwise of this drawing and the position of the apparatus. The information contained herein does not purport to be comprehensive or final as the apparatus is subject to being altered and/or superseded. Recipients should not rely on this information. Any liabilities are hereby expressly disclaimed.

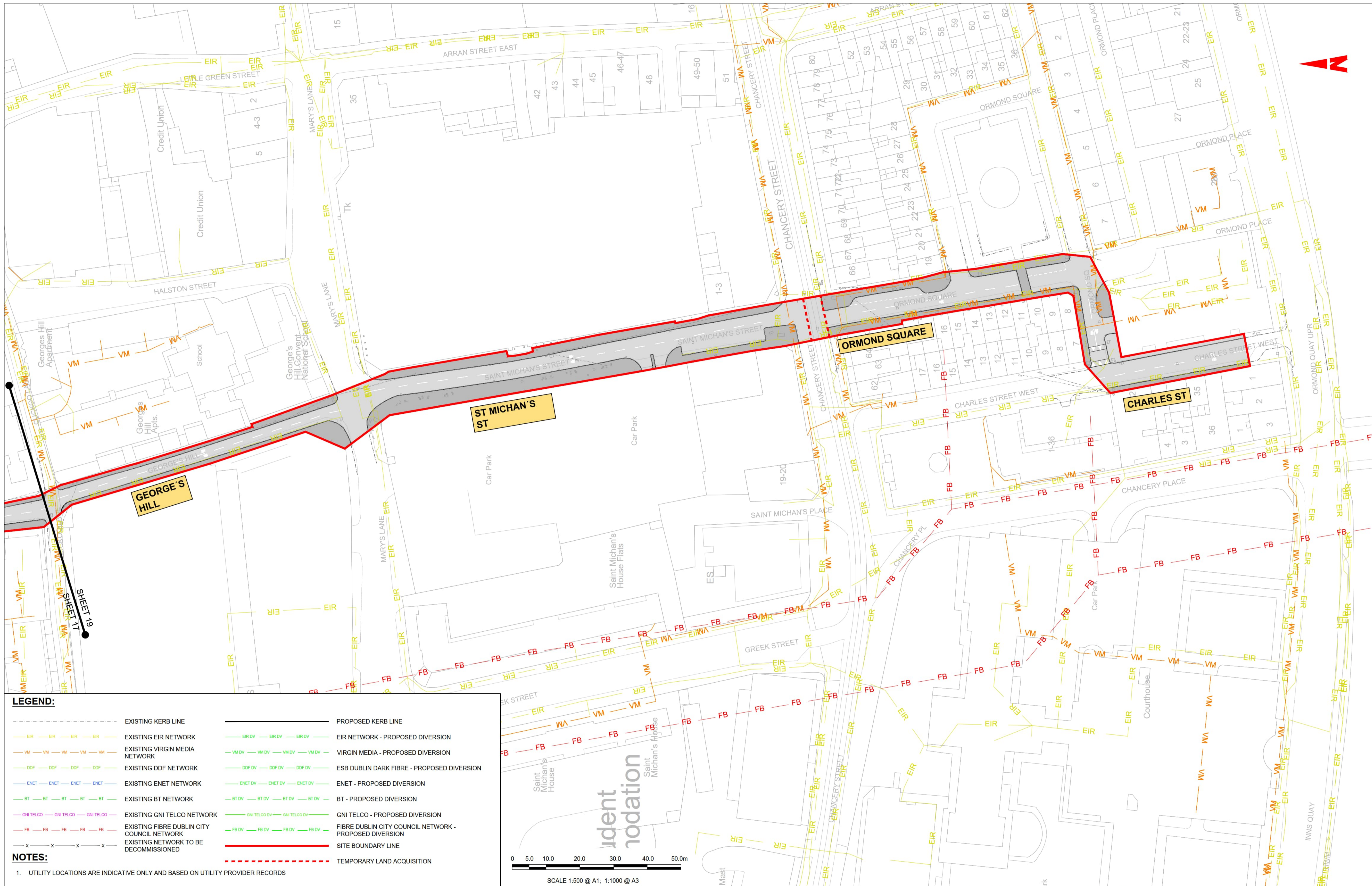
e. The information contained herein has been provided by the NTA but does not purport to be comprehensive or final. Recipients should not rely on the information. Neither the NTA nor any of its directors, officers, employees, agents, stakeholders or advisers make any representation or warranty as to, or accept any liability or responsibility in relation to, the adequacy, accuracy, reasonableness or completeness of the information provided as part of this document or any matter on which the information is based (including but not limited to loss or damage arising as a result of reliance by recipients on the information or any part of it). Any liabilities are hereby expressly disclaimed.

| Rev | Date       | Drn | Chk'd | App'd | Description                  |
|-----|------------|-----|-------|-------|------------------------------|
| M01 | 13/05/2022 | DS  | EE    | SMG   | ISSUE FOR PHASE 4 : PLANNING |

|   |                           |  |         |          |
|---|---------------------------|--|---------|----------|
| <b>Client</b><br>Údarás Náisiúnta Iompair<br>National Transport Authority |                           | <b>Engineering Designer</b><br>FROD<br>TYPSA |         |          |
| Date  | Scale                     | Drawn  | Checked | Approved |
| 13/05/2022  | 1:500 @ A1<br>1:1000 @ A3 | DS   | EE      | SMG      |
| Programme Code  | Originator Code           | QMS Code                                     |         |          |
| BCIDD   | ROT                       |  |         |          |

|   |              |        |     |
|---|--------------|--------|-----|
| <b>Programme Title</b><br>BUSCONNECTS DUBLIN<br>CORE BUS CORRIDORS INFRASTRUCTURE WORKS                                   |              |        |     |
| <b>Drawing Title</b><br>BALLYMUN / FINGLAS TO CITY CENTRE CORE BUS CORRIDOR SCHEME<br>TELECOMMUNICATIONS ASSET ALTERATION |              |        |     |
| Drawing File Name   | Sheet Number | Status | Rev |
| BCIDD-ROT-UTL_UL-0304_XX_00-DR-CR-0018  | 18 of 37     | A      | M01 |

DO NOT SCALE USE FIGURED DIMENSIONS ONLY

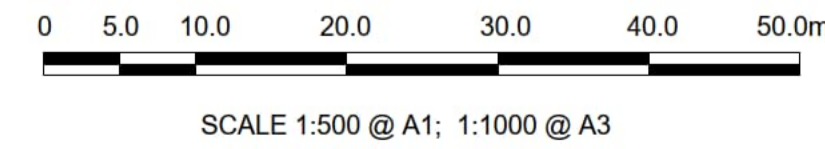


**LEGEND:**

|  |  |
|--|--|
| --- EXISTING KERB LINE                         | --- PROPOSED KERB LINE                                     |
| --- EXISTING EIR NETWORK                       | --- EIR NETWORK - PROPOSED DIVERSION                       |
| --- EXISTING VIRGIN MEDIA NETWORK              | --- VIRGIN MEDIA - PROPOSED DIVERSION                      |
| --- EXISTING DDF NETWORK                       | --- ESB DUBLIN DARK FIBRE - PROPOSED DIVERSION             |
| --- EXISTING ENET NETWORK                      | --- ENET - PROPOSED DIVERSION                              |
| --- EXISTING BT NETWORK                        | --- BT - PROPOSED DIVERSION                                |
| --- EXISTING GNI TELCO NETWORK                 | --- GNI TELCO - PROPOSED DIVERSION                         |
| --- EXISTING FIBRE DUBLIN CITY COUNCIL NETWORK | --- FIBRE DUBLIN CITY COUNCIL NETWORK - PROPOSED DIVERSION |
| --- EXISTING NETWORK TO BE DECOMMISSIONED      | --- SITE BOUNDARY LINE                                     |
|  | --- TEMPORARY LAND ACQUISITION                             |

**NOTES:**

- UTILITY LOCATIONS ARE INDICATIVE ONLY AND BASED ON UTILITY PROVIDER RECORDS



**Disclaimer**

a. © National Transport Authority (NTA) 2022. This drawing is confidential and the copyright in it is owned by NTA. This drawing must not be either loaned, copied or otherwise reproduced in whole or in part or used for any purpose without the prior permission of NTA.

b. This drawing is to be used for the design element identified in the title block. Other information shown is to be considered indicative only. The drawing is to be read in conjunction with all other relevant design drawings.

c. D.S. data used for plans are printed under © Ordnance Survey Ireland Government of Ireland. All rights reserved. Licence Number 2022/OSI\_hMA\_180 National Transport Authority. All elevations are in metres and relate to OSI Geoid Model (OSGM15) Mean Head. All Co-ordinates are in Irish Transverse Mercator Grid (ITM) as defined by OSI active local GPS station.

d. Information concerning the position of apparatus shown on this drawing is based on drawings supplied by the utility owners and/or the utility works contractor, whilst every care has been taken in the preparation of this drawing, positions should be taken as approximate and are intended for general guidance only and no representation is made by the NTA as to the accuracy, completeness, sufficiency or otherwise of this drawing and the position of the apparatus. The information contained herein does not purport to be comprehensive or final as the apparatus is subject to being altered and/or superseded. Recipients should not rely on this information. Any liabilities are hereby expressly disclaimed.

e. The information contained herein has been provided by the NTA but does not purport to be comprehensive or final. Recipients should not rely on the information. Neither the NTA nor any of its directors, officers, employees, agents, stakeholders or advisers make any representation or warranty as to, or accept any liability or responsibility in relation to, the adequacy, accuracy, reasonableness or completeness of the information provided as part of this document or any matter on which the information is based (including but not limited to loss or damage arising as a result of reliance by recipients on the information or any part of it). Any liabilities are hereby expressly disclaimed.

| Rev | Date       | Drn | Chk'd | App'd | Description                  |
|-----|------------|-----|-------|-------|------------------------------|
| M01 | 13/05/2022 | DS  | EE    | SMG   | ISSUE FOR PHASE 4 : PLANNING |

Client: **NTA**  
Údarás Náisiúnta Iompair  
National Transport Authority

Engineering Designer: **FIROD**  
TYPSA

Date: 13/05/2022  
Scale: 1:500 @ A1  
1:1000 @ A3

Drawn: DS  
Checked: EE  
Approved: SMG

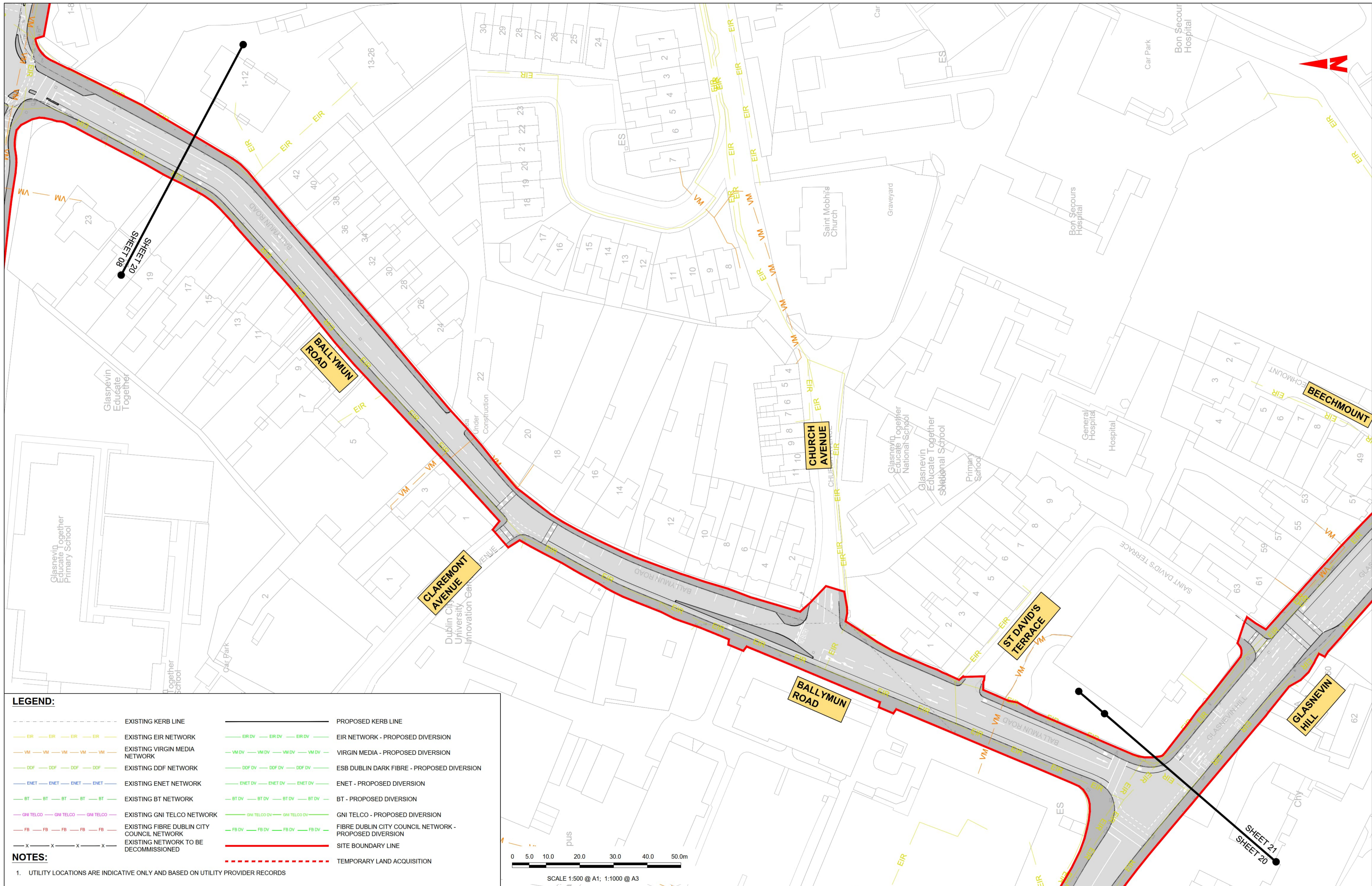
Programme Code: BCIDD  
Originator Code: ROT  
QMS Code:

Programme Title: **BUSCONNECTS DUBLIN  
CORE BUS CORRIDORS INFRASTRUCTURE WORKS**

Drawing Title: **BALLYMUN / FINGLAS TO CITY CENTRE CORE BUS CORRIDOR SCHEME  
TELECOMMUNICATIONS ASSET ALTERATION**

Drawing File Name: BCIDD-ROT-UTL\_UL-0304\_XX\_00-DR-CR-0019  
Sheet Number: 19 of 37  
Status: A  
Rev: M01

DO NOT SCALE USE FIGURED DIMENSIONS ONLY

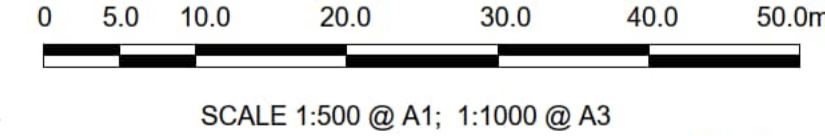


**LEGEND:**

|     |  |     |  |
|-----|--|-----|--|
| --- | EXISTING KERB LINE                         | --- | PROPOSED KERB LINE                                     |
| --- | EXISTING EIR NETWORK                       | --- | EIR NETWORK - PROPOSED DIVERSION                       |
| --- | EXISTING VIRGIN MEDIA NETWORK              | --- | VIRGIN MEDIA - PROPOSED DIVERSION                      |
| --- | EXISTING DDF NETWORK                       | --- | ESB DUBLIN DARK FIBRE - PROPOSED DIVERSION             |
| --- | EXISTING ENET NETWORK                      | --- | ENET - PROPOSED DIVERSION                              |
| --- | EXISTING BT NETWORK                        | --- | BT - PROPOSED DIVERSION                                |
| --- | EXISTING GNI TELCO NETWORK                 | --- | GNI TELCO - PROPOSED DIVERSION                         |
| --- | EXISTING FIBRE DUBLIN CITY COUNCIL NETWORK | --- | FIBRE DUBLIN CITY COUNCIL NETWORK - PROPOSED DIVERSION |
| --- | EXISTING NETWORK TO BE DECOMMISSIONED      | --- | SITE BOUNDARY LINE                                     |
| --- |  | --- | TEMPORARY LAND ACQUISITION                             |

**NOTES:**

- UTILITY LOCATIONS ARE INDICATIVE ONLY AND BASED ON UTILITY PROVIDER RECORDS



**Disclaimer**

a. © National Transport Authority (NTA) 2022. This drawing is confidential and the copyright in it is owned by NTA. This drawing must not be either loaned, copied or otherwise reproduced in whole or in part or used for any purpose without the prior permission of NTA.

b. This drawing is to be used for the design element identified in the titlebox. Other information shown is to be considered indicative only. The drawing is to be read in conjunction with all other relevant design drawings.

c. O.S. data used for plans are printed under © Ordnance Survey Ireland Government of Ireland. All rights reserved. Licence Number 2022/OSI\_hMA\_180 National Transport Authority. All elevations are in metres and relate to OSI Grid Model (OSGM15) Mean Head. All Co-ordinates are in Irish Transverse Mercator Grid (ITM) as defined by OSI active local GPS station.

d. Information concerning the position of apparatus shown on this drawing is based on drawings supplied by the utility owners and/or the utility works contractor, whilst every care has been taken in the preparation of this drawing, positions should be taken as approximate and are intended for general guidance only and no representation is made by the NTA as to the accuracy, completeness, sufficiency or otherwise of this drawing and the position of the apparatus. The information contained herein does not purport to be comprehensive or final as the apparatus is subject to being altered and/or superseded. Recipients should not rely on this information. Any liabilities are hereby expressly disclaimed.

e. The information contained herein has been provided by the NTA but does not purport to be comprehensive or final. Recipients should not rely on the information. Neither the NTA nor any of its directors, officers, employees, agents, stakeholders or advisers make any representation or warranty as to, or accept any liability or responsibility in relation to, the adequacy, accuracy, reasonableness or completeness of the information provided as part of this document or any matter on which the information is based (including but not limited to loss or damage arising as a result of reliance by recipients on the information or any part of it). Any liabilities are hereby expressly disclaimed.



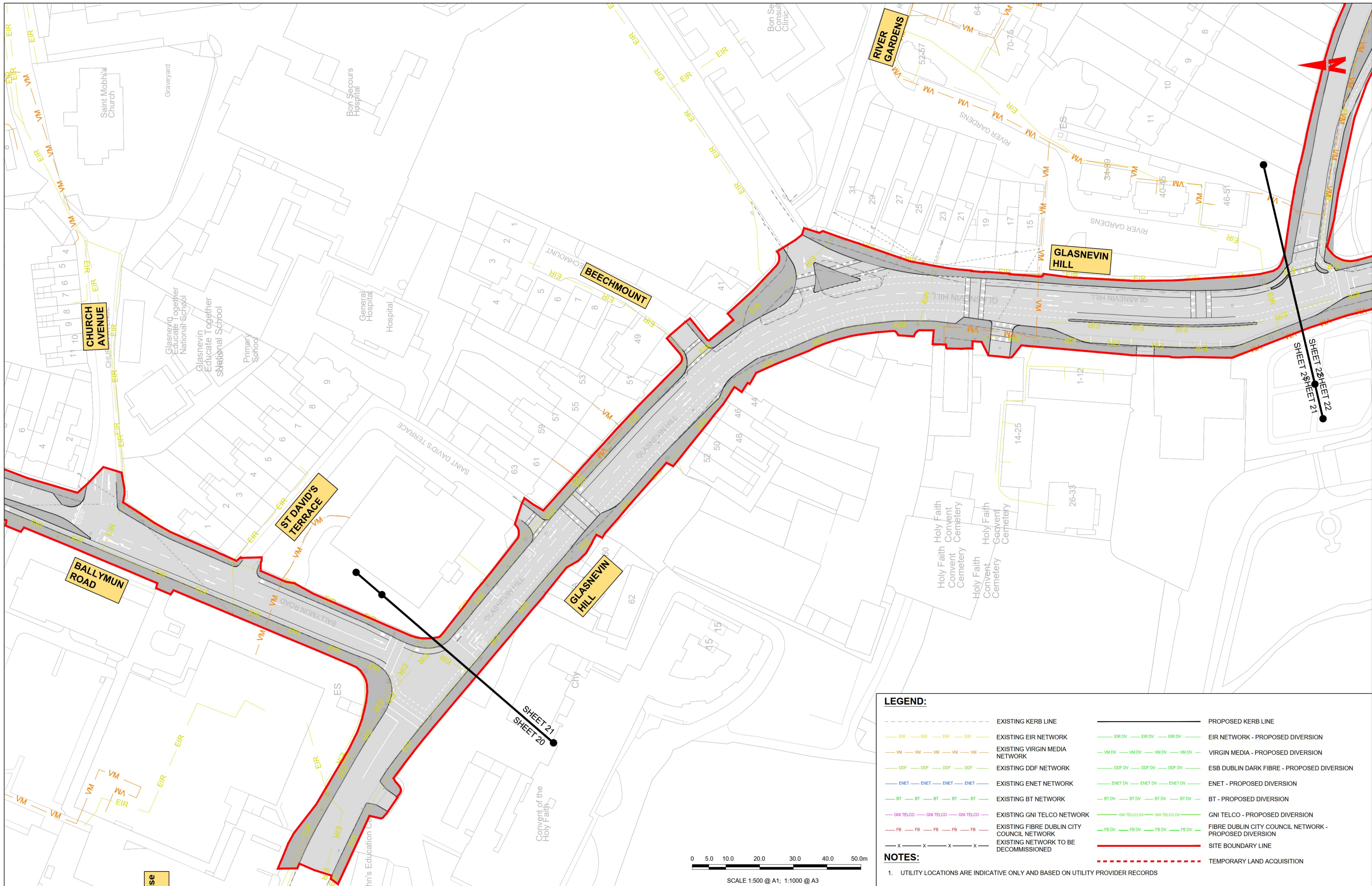
| Rev | Date       | Drm | Chk'd | App'd | Description                  |
|-----|------------|-----|-------|-------|------------------------------|
| M01 | 13/05/2022 | DS  | EE    | SMG   | ISSUE FOR PHASE 4 : PLANNING |

|  |                                    |   |               |                 |
|--|------------------------------------|---|---------------|-----------------|
| Client<br><b>NTA</b><br>Údarás Náisiúnta Iompair<br>National Transport Authority |                                    | Engineering Designer<br><b>FIROD</b><br>TYPSA |               |                 |
| Date<br>13/05/2022   | Scale<br>1:500 @ A1<br>1:1000 @ A3 | Drawn<br>DS                                   | Checked<br>EE | Approved<br>SMG |
| Programme Code<br>BCIDD  | Originator Code<br>ROT             | QMS Code                                      |               |                 |

|  |                          |             |            |  |
|--|--------------------------|-------------|------------|--|
| Programme Title<br><b>BUSCONNECTS DUBLIN<br/>CORE BUS CORRIDORS INFRASTRUCTURE WORKS</b>                           |                          |             |            |  |
| Drawing Title<br>BALLYMUN / FINGLAS TO CITY CENTRE CORE BUS CORRIDOR SCHEME<br>TELECOMMUNICATIONS ASSET ALTERATION |                          |             |            |  |
| Drawing File Name<br>BCIDD-ROT-UTL_UL-0304_XX_00-DR-CR-0020  | Sheet Number<br>20 of 37 | Status<br>A | Rev<br>M01 |  |

DO NOT SCALE USE FIGURED DIMENSIONS ONLY





**LEGEND:**

|  |  |
|--|--|
| --- EXISTING KERB LINE                       | — PROPOSED KERB LINE                                     |
| — EXISTING EIR NETWORK                       | — EIR NETWORK - PROPOSED DIVERSION                       |
| — EXISTING VIRGIN MEDIA NETWORK              | — VIRGIN MEDIA - PROPOSED DIVERSION                      |
| — EXISTING DDF NETWORK                       | — ESB DUBLIN DARK FIBRE - PROPOSED DIVERSION             |
| — EXISTING ENET NETWORK                      | — ENET - PROPOSED DIVERSION                              |
| — EXISTING BT NETWORK                        | — BT - PROPOSED DIVERSION                                |
| — EXISTING GNI TELCO NETWORK                 | — GNI TELCO - PROPOSED DIVERSION                         |
| — EXISTING FIBRE DUBLIN CITY COUNCIL NETWORK | — FIBRE DUBLIN CITY COUNCIL NETWORK - PROPOSED DIVERSION |
| — EXISTING NETWORK TO BE DECOMMISSIONED      | — SITE BOUNDARY LINE                                     |
|  | --- TEMPORARY LAND ACQUISITION                           |

**NOTES:**

- UTILITY LOCATIONS ARE INDICATIVE ONLY AND BASED ON UTILITY PROVIDER RECORDS

**Disclaimer**

a. © National Transport Authority (NTA) 2022. This drawing is confidential and the copyright in it is owned by NTA. This drawing must not be either loaned, copied or otherwise reproduced in whole or in part or used for any purpose without the prior permission of NTA.

b. This drawing is to be used for the design element identified in the title block. Other information shown is to be considered indicative only. The drawing is to be read in conjunction with all other relevant design drawings.

c. O.S. data used for plans are printed under © Ordnance Survey Ireland Government of Ireland. All rights reserved. Licence Number 2022/OSI\_NMA\_180 National Transport Authority. All elevations are in metres and relate to OSI Grid Model (OSGM15) Mean Head. All Co-ordinates are in Irish Transverse Mercator Grid (ITM) as defined by OSI active local GPS station.

d. Information concerning the position of apparatus shown on this drawing is based on drawings supplied by the utility owners and/or the utility works contractor, whilst every care has been taken in the preparation of this drawing, positions should be taken as approximate and are intended for general guidance only and no representation is made by the NTA as to the accuracy, completeness, sufficiency or otherwise of this drawing and the position of the apparatus. The information contained herein does not purport to be comprehensive or final as the apparatus is subject to being altered and/or superseded. Recipients should not rely on this information. Any liabilities are hereby expressly disclaimed.

e. The information contained herein has been provided by the NTA but does not purport to be comprehensive or final. Recipients should not rely on the information. Neither the NTA nor any of its directors, officers, employees, agents, stakeholders or advisers make any representation or warranty as to, or accept any liability or responsibility in relation to, the adequacy, accuracy, reasonableness or completeness of the information provided as part of this document or any matter on which the information is based (including but not limited to loss or damage arising as a result of reliance by recipients on the information or any part of it). Any liabilities are hereby expressly disclaimed.



| Rev | Date       | Drm | Chk'd | App'd | Description                  |
|-----|------------|-----|-------|-------|------------------------------|
| M01 | 13/05/2022 | DS  | EE    | SMG   | ISSUE FOR PHASE 4 : PLANNING |

Client: **NTA**  
Údarás Náisiúnta Iompair  
National Transport Authority

Engineering Designer: **CIROD**  
TYPSA

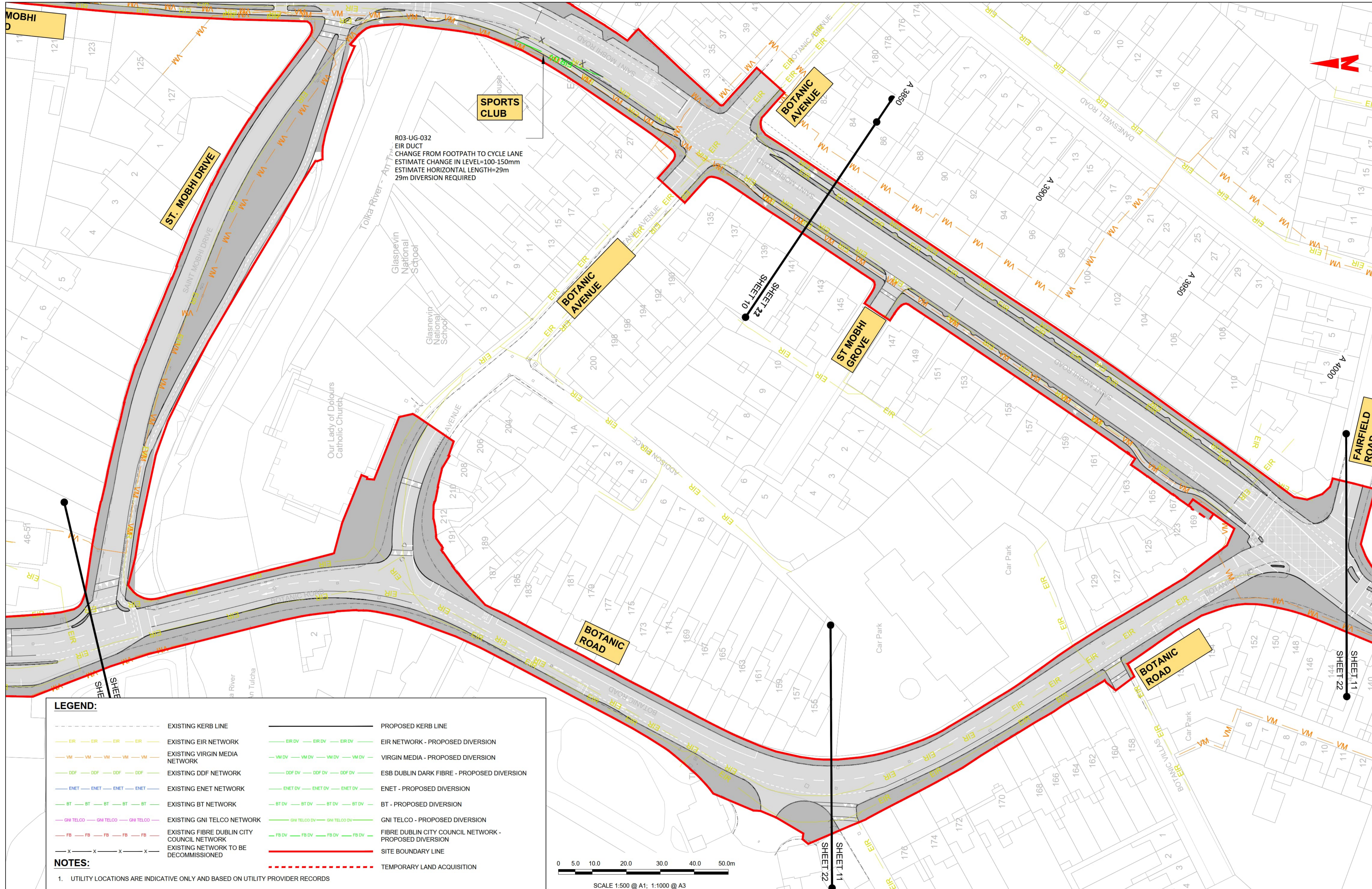
Date: 13/05/2022  
Scale: 1:500 @ A1  
1:1000 @ A3

Drawn: DS  
Checked: EE  
Approved: SMG

Programme Code: BCIDD  
Originator Code: ROT  
QMS Code:

|  |                          |             |            |
|--|--------------------------|-------------|------------|
| Programme Title<br><b>BUSCONNECTS DUBLIN<br/>CORE BUS CORRIDORS INFRASTRUCTURE WORKS</b>                           |                          |             |            |
| Drawing Title<br>BALLYMUN / FINGLAS TO CITY CENTRE CORE BUS CORRIDOR SCHEME<br>TELECOMMUNICATIONS ASSET ALTERATION |                          |             |            |
| Drawing File Name<br>BCIDD-ROT-UTL_UL-0304_XX_00-DR-CR-0021  | Sheet Number<br>21 of 37 | Status<br>A | Rev<br>M01 |

DO NOT SCALE USE FIGURED DIMENSIONS ONLY

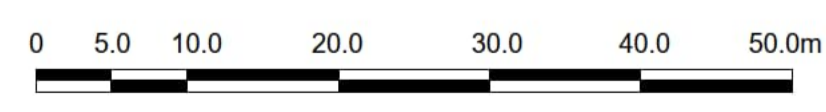


**LEGEND:**

- |  |  |
|--|--|
| --- EXISTING KERB LINE                         | --- PROPOSED KERB LINE                                     |
| --- EXISTING EIR NETWORK                       | --- EIR NETWORK - PROPOSED DIVERSION                       |
| --- EXISTING VIRGIN MEDIA NETWORK              | --- VIRGIN MEDIA - PROPOSED DIVERSION                      |
| --- EXISTING DDF NETWORK                       | --- ESB DUBLIN DARK FIBRE - PROPOSED DIVERSION             |
| --- EXISTING ENET NETWORK                      | --- ENET - PROPOSED DIVERSION                              |
| --- EXISTING BT NETWORK                        | --- BT - PROPOSED DIVERSION                                |
| --- EXISTING GNI TELCO NETWORK                 | --- GNI TELCO - PROPOSED DIVERSION                         |
| --- EXISTING FIBRE DUBLIN CITY COUNCIL NETWORK | --- FIBRE DUBLIN CITY COUNCIL NETWORK - PROPOSED DIVERSION |
| --- EXISTING NETWORK TO BE DECOMMISSIONED      | --- SITE BOUNDARY LINE                                     |
|  | --- TEMPORARY LAND ACQUISITION                             |

**NOTES:**

- UTILITY LOCATIONS ARE INDICATIVE ONLY AND BASED ON UTILITY PROVIDER RECORDS



SCALE 1:500 @ A1; 1:1000 @ A3

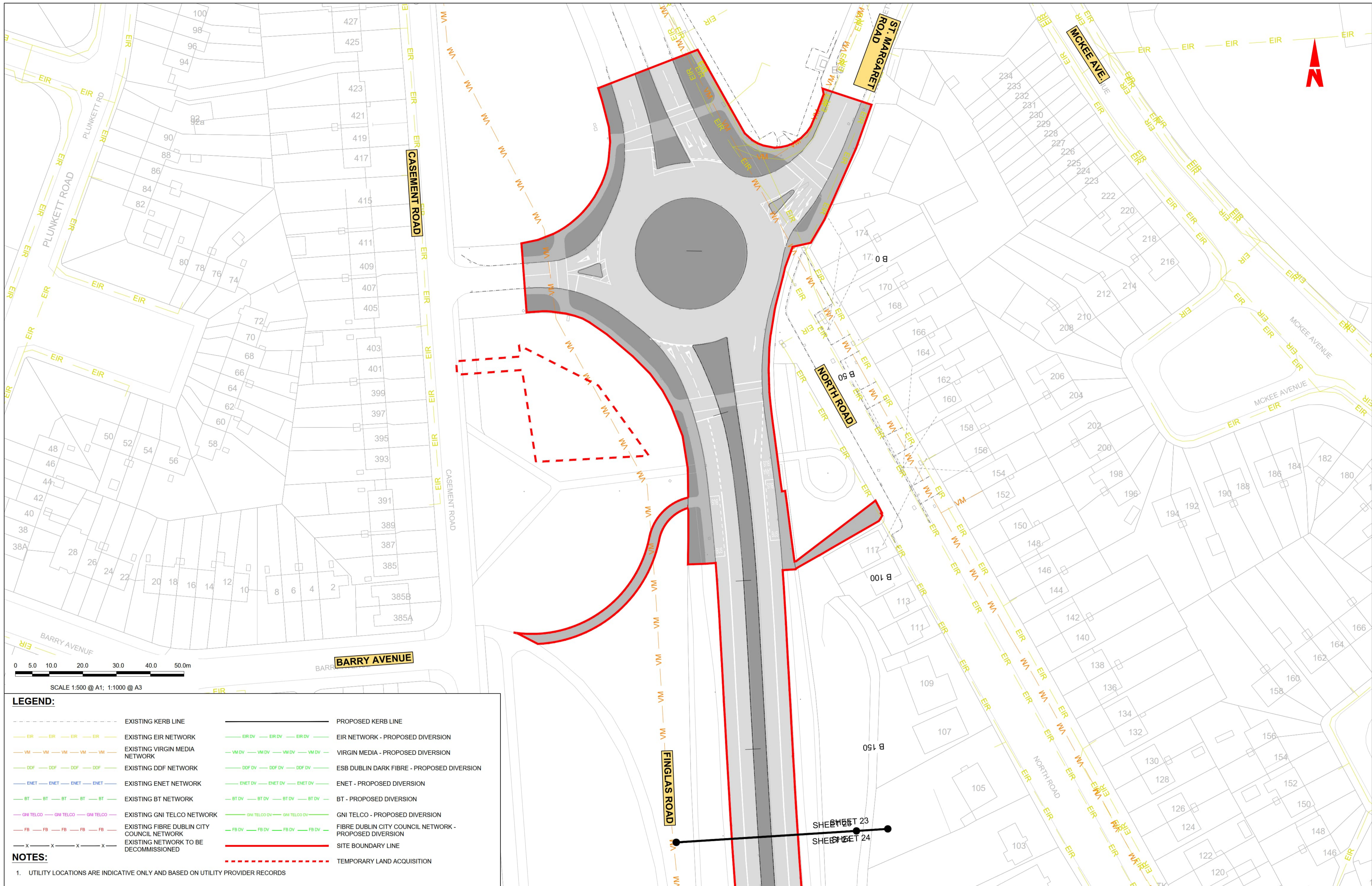
**Disclaimer**  
 a. © National Transport Authority (NTA) 2022. This drawing is confidential and the copyright in it is owned by NTA. This drawing must not be either loaned, copied or otherwise reproduced in whole or in part or used for any purpose without the prior permission of NTA.  
 b. This drawing is to be used for the design element identified in the title block. Other information shown is to be considered indicative only. The drawing is to be read in conjunction with all other relevant design drawings.  
 c. O.S. data used for plans are printed under © Ordnance Survey Ireland Government of Ireland. All rights reserved. Licence Number 2022/OSI\_NMA\_180 National Transport Authority. All elevations are in metres and relate to OSi Geoid Model (OSGM15) Mean Head. All Co-ordinates are in Irish Transverse Mercator Grid (ITM) as defined by OSI active local GPS station.  
 d. Information concerning the position of apparatus shown on this drawing is based on drawings supplied by the utility owners and/or the utility works contractor, whilst every care has been taken in the preparation of this drawing, positions should be taken as approximate and are intended for general guidance only and no representation is made by the NTA as to the accuracy, completeness, sufficiency or otherwise of this drawing and the position of the apparatus. The information contained herein does not purport to be comprehensive or final as the apparatus is subject to being altered and/or superceded. Recipients should not rely on this information. Any liabilities are hereby expressly disclaimed.  
 e. The information contained herein has been provided by the NTA but does not purport to be comprehensive or final. Recipients should not rely on the information. Neither the NTA nor any of its directors, officers, employees, agents, stakeholders or advisers make any representation or warranty as to, or accept any liability or responsibility in relation to, the adequacy, accuracy, reasonableness or completeness of the information provided as part of this document or any matter on which the information is based (including but not limited to loss or damage arising as a result of reliance by recipients on the information or any part of it). Any liabilities are hereby expressly disclaimed.



| Rev | Date       | Drm | Chk'd | App'd | Description                  |
|-----|------------|-----|-------|-------|------------------------------|
| M01 | 13/05/2022 | DS  | EE    | SMG   | ISSUE FOR PHASE 4 : PLANNING |

|  |                                    |   |               |                 |
|--|------------------------------------|---|---------------|-----------------|
| Client<br><b>NTA</b><br>Údarás Náisiúnta Iompair<br>National Transport Authority |                                    | Engineering Designer<br><b>CIROD</b><br>TYPSA |               |                 |
| Date<br>13/05/2022   | Scale<br>1:500 @ A1<br>1:1000 @ A3 | Drawn<br>DS                                   | Checked<br>EE | Approved<br>SMG |
| Programme Code<br>BCIDD  | Originator Code<br>ROT             | QMS Code                                      |               |                 |

|  |                          |             |            |  |
|--|--------------------------|-------------|------------|--|
| Programme Title<br><b>BUSCONNECTS DUBLIN<br/>CORE BUS CORRIDORS INFRASTRUCTURE WORKS</b>                           |                          |             |            |  |
| Drawing Title<br>BALLYMUN / FINGLAS TO CITY CENTRE CORE BUS CORRIDOR SCHEME<br>TELECOMMUNICATIONS ASSET ALTERATION |                          |             |            |  |
| Drawing File Name<br>BCIDD-ROT-UTL_UL-0304_XX_00-DR-CR-0022  | Sheet Number<br>22 of 37 | Status<br>A | Rev<br>M01 |  |



**LEGEND:**

|     |  |     |  |
|-----|--|-----|--|
| --- | EXISTING KERB LINE                         | --- | PROPOSED KERB LINE                                     |
| --- | EXISTING EIR NETWORK                       | --- | EIR NETWORK - PROPOSED DIVERSION                       |
| --- | EXISTING VIRGIN MEDIA NETWORK              | --- | VIRGIN MEDIA - PROPOSED DIVERSION                      |
| --- | EXISTING DDF NETWORK                       | --- | ESB DUBLIN DARK FIBRE - PROPOSED DIVERSION             |
| --- | EXISTING ENET NETWORK                      | --- | ENET - PROPOSED DIVERSION                              |
| --- | EXISTING BT NETWORK                        | --- | BT - PROPOSED DIVERSION                                |
| --- | EXISTING GNI TELCO NETWORK                 | --- | GNI TELCO - PROPOSED DIVERSION                         |
| --- | EXISTING FIBRE DUBLIN CITY COUNCIL NETWORK | --- | FIBRE DUBLIN CITY COUNCIL NETWORK - PROPOSED DIVERSION |
| --- | EXISTING NETWORK TO BE DECOMMISSIONED      | --- | SITE BOUNDARY LINE                                     |
| --- |  | --- | TEMPORARY LAND ACQUISITION                             |

**NOTES:**

- UTILITY LOCATIONS ARE INDICATIVE ONLY AND BASED ON UTILITY PROVIDER RECORDS

**Disclaimer**

a. © National Transport Authority (NTA) 2022. This drawing is confidential and the copyright in it is owned by NTA. This drawing must not be either loaned, copied or otherwise reproduced in whole or in part or used for any purpose without the prior permission of NTA.

b. This drawing is to be used for the design element identified in the title block. Other information shown is to be considered indicative only. The drawing is to be read in conjunction with all other relevant design drawings.

c. O.S. data used for plans are printed under © Ordnance Survey Ireland Government of Ireland. All rights reserved. Licence Number 2022/OSI\_hMA\_180 National Transport Authority. All elevations are in metres and relate to OSI Geoid Model (OSGM15) Mean Head. All Co-ordinates are in Irish Transverse Mercator Grid (ITM) as defined by OSI active local GPS station.

d. Information concerning the position of apparatus shown on this drawing is based on drawings supplied by the utility owners and/or the utility works contractor, whilst every care has been taken in the preparation of this drawing, positions should be taken as approximate and are intended for general guidance only and no representation is made by the NTA as to the accuracy, completeness, sufficiency or otherwise of this drawing and the position of the apparatus. The information contained herein does not purport to be comprehensive or final as the apparatus is subject to being altered and/or superseded. Recipients should not rely on this information. Any liabilities are hereby expressly disclaimed.

e. The information contained herein has been provided by the NTA but does not purport to be comprehensive or final. Recipients should not rely on the information. Neither the NTA nor any of its directors, officers, employees, agents, stakeholders or advisers make any representation or warranty as to, or accept any liability or responsibility in relation to, the adequacy, accuracy, reasonableness or completeness of the information provided as part of this document or any matter on which the information is based (including but not limited to loss or damage arising as a result of reliance by recipients on the information or any part of it). Any liabilities are hereby expressly disclaimed.



| Rev | Date       | Drn | Chk'd | App'd | Description                  |
|-----|------------|-----|-------|-------|------------------------------|
| M01 | 13/05/2022 | DS  | EE    | SMG   | ISSUE FOR PHASE 4 : PLANNING |

Client: **NTA**  
Údarás Náisiúnta Iompair  
National Transport Authority

Engineering Designer: **CIROD**  
TYPSA

Date: 13/05/2022  
Scale: 1:500 @ A1  
1:1000 @ A3

Programme Code: BCIDD  
Originator Code: ROT

Drawn: DS  
Checked: EE  
Approved: SMG

QMS Code:

Programme Title: **BUSCONNECTS DUBLIN  
CORE BUS CORRIDORS INFRASTRUCTURE WORKS**

Drawing Title: **BALLYMUN / FINGLAS TO CITY CENTRE CORE BUS CORRIDOR SCHEME  
TELECOMMUNICATIONS ASSET ALTERATION**

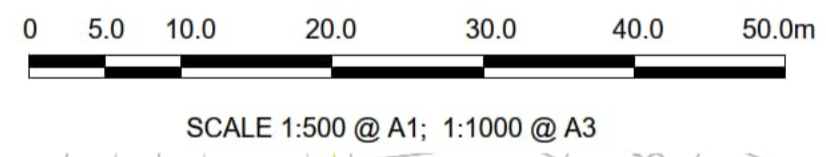
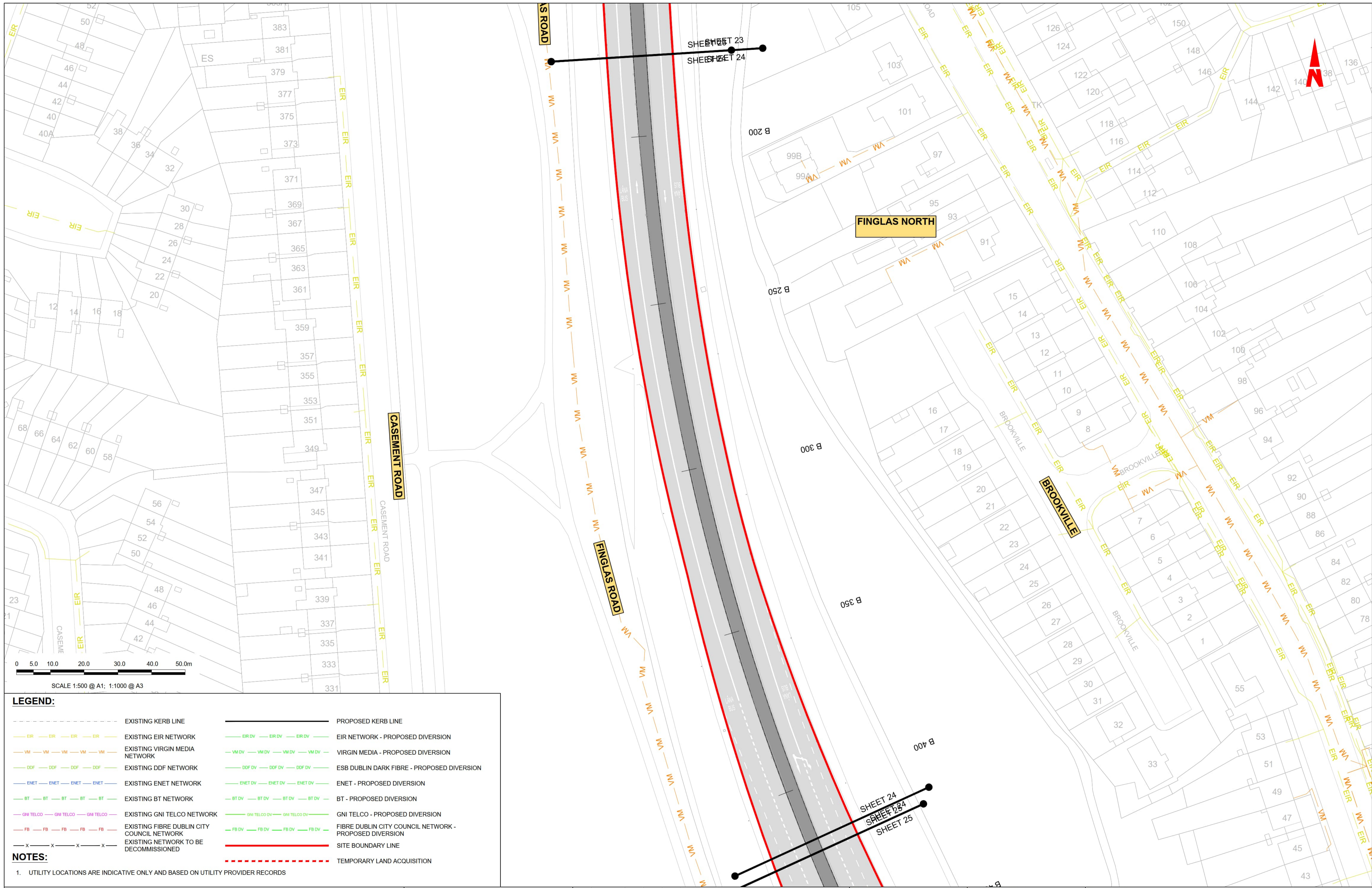
Drawing File Name: BCIDD-ROT-UTL\_UL-0304\_XX\_00-DR-CR-0023

Sheet Number: 23 of 37

Status: **A**

Rev: **M01**

DO NOT SCALE USE FIGURED DIMENSIONS ONLY



**LEGEND:**

|     |  |     |  |
|-----|--|-----|--|
| --- | EXISTING KERB LINE                         | --- | PROPOSED KERB LINE                                     |
| --- | EXISTING EIR NETWORK                       | --- | EIR NETWORK - PROPOSED DIVERSION                       |
| --- | EXISTING VIRGIN MEDIA NETWORK              | --- | VIRGIN MEDIA - PROPOSED DIVERSION                      |
| --- | EXISTING DDF NETWORK                       | --- | ESB DUBLIN DARK FIBRE - PROPOSED DIVERSION             |
| --- | EXISTING ENET NETWORK                      | --- | ENET - PROPOSED DIVERSION                              |
| --- | EXISTING BT NETWORK                        | --- | BT - PROPOSED DIVERSION                                |
| --- | EXISTING GNI TELCO NETWORK                 | --- | GNI TELCO - PROPOSED DIVERSION                         |
| --- | EXISTING FIBRE DUBLIN CITY COUNCIL NETWORK | --- | FIBRE DUBLIN CITY COUNCIL NETWORK - PROPOSED DIVERSION |
| --- | EXISTING NETWORK TO BE DECOMMISSIONED      | --- | SITE BOUNDARY LINE                                     |
| --- |  | --- | TEMPORARY LAND ACQUISITION                             |

**NOTES:**

- UTILITY LOCATIONS ARE INDICATIVE ONLY AND BASED ON UTILITY PROVIDER RECORDS

**Disclaimer**

a. © National Transport Authority (NTA) 2022. This drawing is confidential and the copyright in it is owned by NTA. This drawing must not be either loaned, copied or otherwise reproduced in whole or in part or used for any purpose without the prior permission of NTA.

b. This drawing is to be used for the design element identified in the titlebox. Other information shown is to be considered indicative only. The drawing is to be read in conjunction with all other relevant design drawings.

c. O.S. data used for plans are printed under © Ordnance Survey Ireland Government of Ireland. All rights reserved. Licence Number 2022/O.S.\_NMA\_180 National Transport Authority. All elevations are in metres and relate to OSi Geoid Model (OSGM15) Mean Head. All Co-ordinates are in Irish Transverse Mercator Grid (ITM) as defined by OSI active local GPS station.

d. Information concerning the position of apparatus shown on this drawing is based on drawings supplied by the utility owners and/or the utility works contractor, whilst every care has been taken in the preparation of this drawing, positions should be taken as approximate and are intended for general guidance only and no representation is made by the NTA as to the accuracy, completeness, sufficiency or otherwise of this drawing and the position of the apparatus. The information contained herein does not purport to be comprehensive or final as the apparatus is subject to being altered and/or superceded. Recipients should not rely on this information. Any liabilities are hereby expressly disclaimed.

e. The information contained herein has been provided by the NTA but does not purport to be comprehensive or final. Recipients should not rely on the information. Neither the NTA nor any of its directors, officers, employees, agents, stakeholders or advisers make any representation or warranty as to, or accept any liability or responsibility in relation to, the adequacy, accuracy, reasonableness or completeness of the information provided as part of this document or any matter on which the information is based (including but not limited to loss or damage arising as a result of reliance by recipients on the information or any part of it). Any liabilities are hereby expressly disclaimed.



| Rev | Date       | Drn | Chk'd | App'd | Description                  |
|-----|------------|-----|-------|-------|------------------------------|
| M01 | 13/05/2022 | DS  | EE    | SMG   | ISSUE FOR PHASE 4 : PLANNING |

Client

Engineering Designer

|            |                           |       |         |          |
|------------|---------------------------|-------|---------|----------|
| Date       | Scale                     | Drawn | Checked | Approved |
| 13/05/2022 | 1:500 @ A1<br>1:1000 @ A3 | DS    | EE      | SMG      |

Programme Title

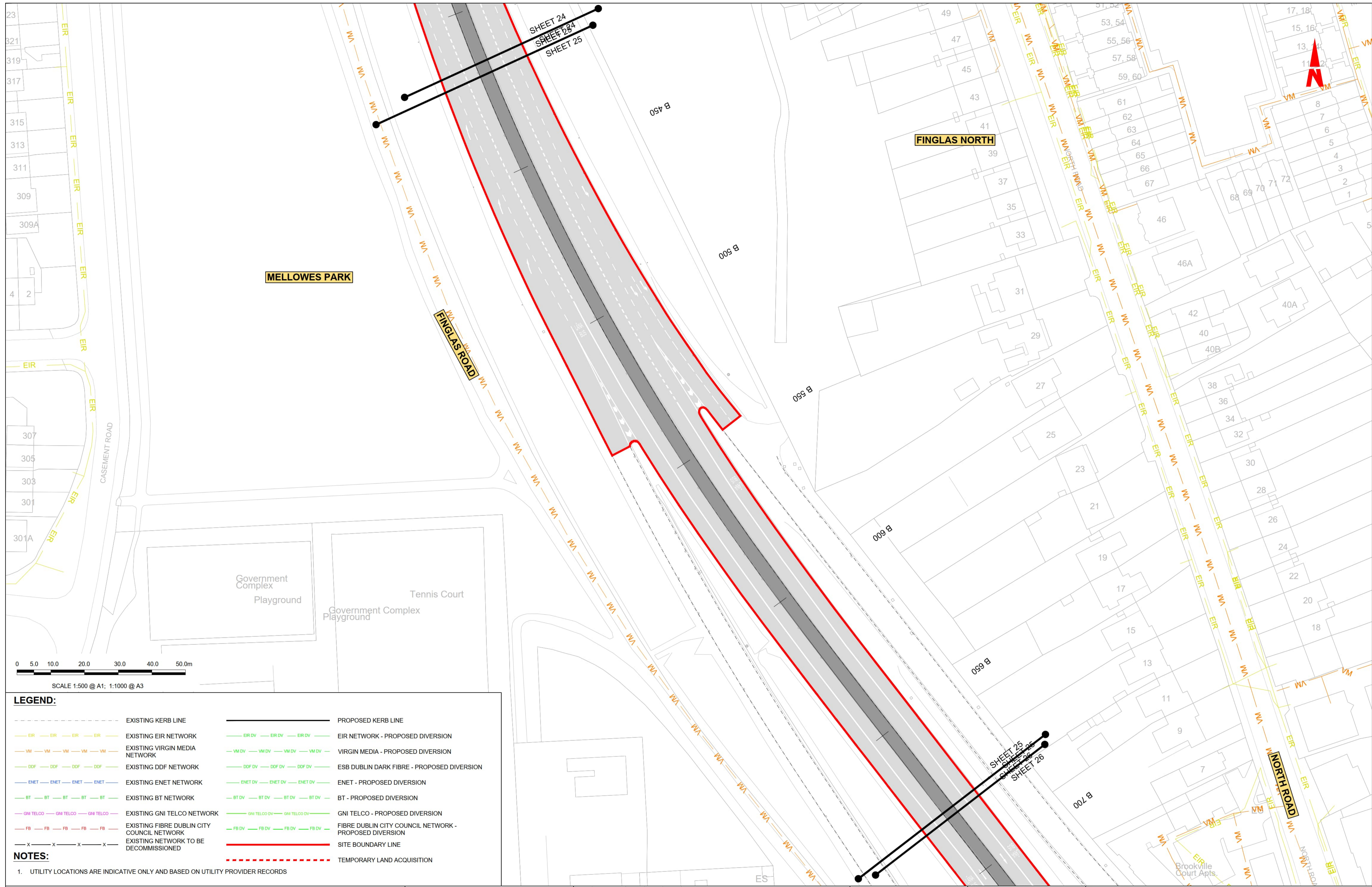
**BUSCONNECTS DUBLIN  
CORE BUS CORRIDORS INFRASTRUCTURE WORKS**

Drawing Title

BALLYMUN / FINGLAS TO CITY CENTRE CORE BUS CORRIDOR SCHEME  
TELECOMMUNICATIONS ASSET ALTERATION

|  |              |        |     |
|--|--------------|--------|-----|
| Drawing File Name                      | Sheet Number | Status | Rev |
| BCIDD-ROT-UTL_UL-0304_XX_00-DR-CR-0024 | 24 of 37     | A      | M01 |

DO NOT SCALE USE FIGURED DIMENSIONS ONLY



**LEGEND:**

|     |  |     |  |
|-----|--|-----|--|
| --- | EXISTING KERB LINE                         | --- | PROPOSED KERB LINE                                     |
| --- | EXISTING EIR NETWORK                       | --- | EIR NETWORK - PROPOSED DIVERSION                       |
| --- | EXISTING VIRGIN MEDIA NETWORK              | --- | VIRGIN MEDIA - PROPOSED DIVERSION                      |
| --- | EXISTING DDF NETWORK                       | --- | ESB DUBLIN DARK FIBRE - PROPOSED DIVERSION             |
| --- | EXISTING ENET NETWORK                      | --- | ENET - PROPOSED DIVERSION                              |
| --- | EXISTING BT NETWORK                        | --- | BT - PROPOSED DIVERSION                                |
| --- | EXISTING GNI TELCO NETWORK                 | --- | GNI TELCO - PROPOSED DIVERSION                         |
| --- | EXISTING FIBRE DUBLIN CITY COUNCIL NETWORK | --- | FIBRE DUBLIN CITY COUNCIL NETWORK - PROPOSED DIVERSION |
| --- | EXISTING NETWORK TO BE DECOMMISSIONED      | --- | SITE BOUNDARY LINE                                     |
| --- |  | --- | TEMPORARY LAND ACQUISITION                             |

**NOTES:**

- UTILITY LOCATIONS ARE INDICATIVE ONLY AND BASED ON UTILITY PROVIDER RECORDS

**Disclaimer**

a. © National Transport Authority (NTA) 2022. This drawing is confidential and the copyright in it is owned by NTA. This drawing must not be either loaned, copied or otherwise reproduced in whole or in part or used for any purpose without the prior permission of NTA.

b. This drawing is to be used for the design element identified in the titlebox. Other information shown is to be considered indicative only. The drawing is to be read in conjunction with all other relevant design drawings.

c. O.S. data used for plans are printed under © Ordnance Survey Ireland Government of Ireland. All rights reserved. Licence Number 2022/OSI\_HMA\_180 National Transport Authority. All elevations are in metres and relate to OSI Geoid Model (OSGM15) Mean Head. All Co-ordinates are in Irish Transverse Mercator Grid (ITM) as defined by OSI active local GPS station.

d. Information concerning the position of apparatus shown on this drawing is based on drawings supplied by the utility owners and/or the utility works contractor, whilst every care has been taken in the preparation of this drawing, positions should be taken as approximate and are intended for general guidance only and no representation is made by the NTA as to the accuracy, completeness, sufficiency or otherwise of this drawing and the position of the apparatus. The information contained herein does not purport to be comprehensive or final as the apparatus is subject to being altered and/or superceded. Recipients should not rely on this information. Any liabilities are hereby expressly disclaimed.

e. The information contained herein has been provided by the NTA but does not purport to be comprehensive or final. Recipients should not rely on the information. Neither the NTA nor any of its directors, officers, employees, agents, stakeholders or advisers make any representation or warranty as to, or accept any liability or responsibility in relation to, the adequacy, accuracy, reasonableness or completeness of the information provided as part of this document or any matter on which the information is based (including but not limited to loss or damage arising as a result of reliance by recipients on the information or any part of it). Any liabilities are hereby expressly disclaimed.



| Rev | Date       | Drn | Chk'd | App'd | Description                  |
|-----|------------|-----|-------|-------|------------------------------|
| M01 | 13/05/2022 | DS  | EE    | SMG   | ISSUE FOR PHASE 4 : PLANNING |

Client: **NTA**  
Údarás Náisiúnta Iompair  
National Transport Authority

Engineering Designer: **CIROD**  
TYPSA

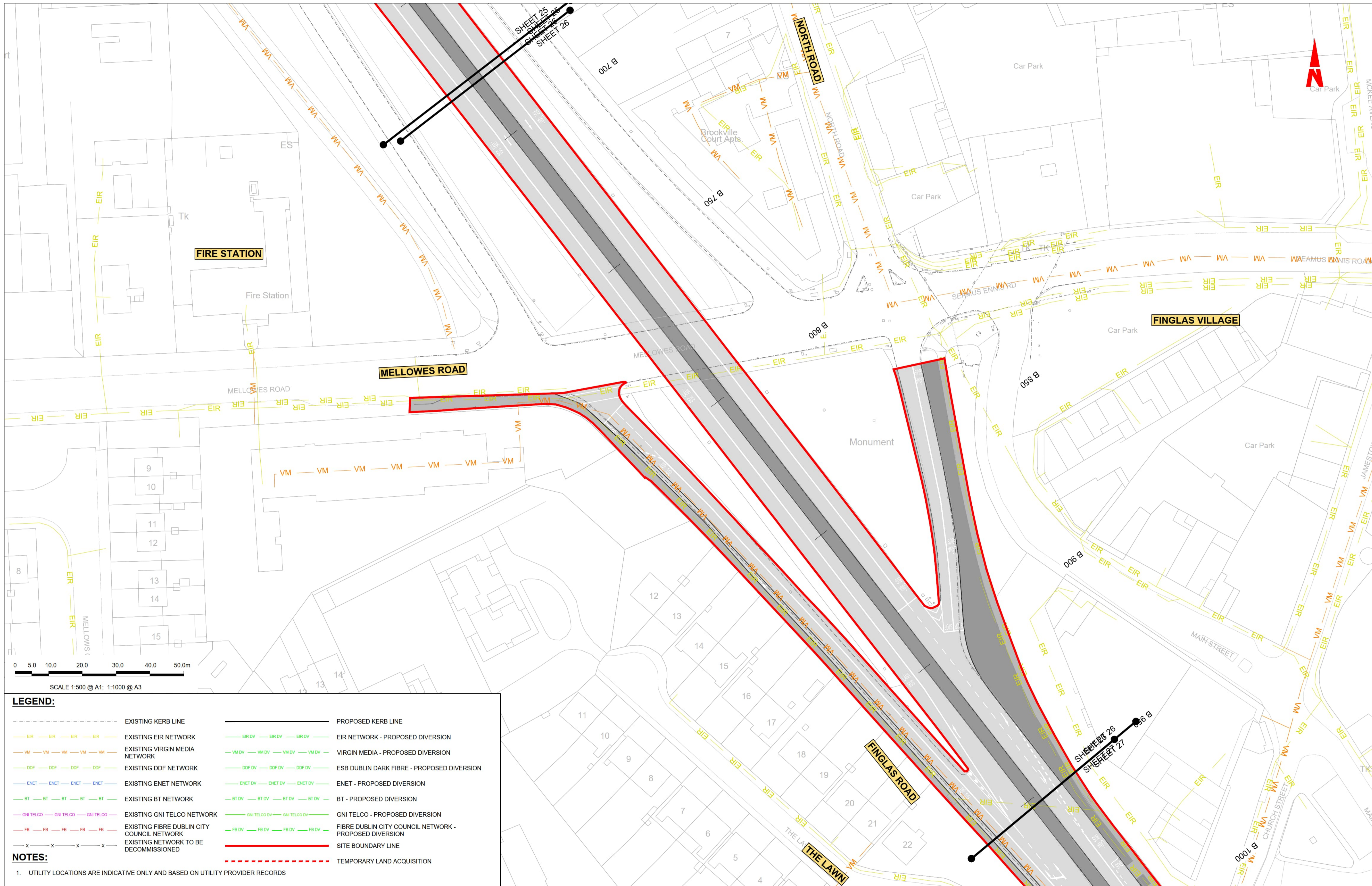
Date: 13/05/2022  
Scale: 1:500 @ A1  
1:1000 @ A3

Drawn: DS  
Checked: EE  
Approved: SMG

Programme Code: BCIDD  
Originator Code: ROT  
QMS Code:

|  |                        |           |          |
|--|------------------------|-----------|----------|
| Programme Title: <b>BUSCONNECTS DUBLIN CORE BUS CORRIDORS INFRASTRUCTURE WORKS</b>                                   |                        |           |          |
| Drawing Title: <b>BALLYMUN / FINGLAS TO CITY CENTRE CORE BUS CORRIDOR SCHEME TELECOMMUNICATIONS ASSET ALTERATION</b> |                        |           |          |
| Drawing File Name: BCIDD-ROT-UTL_UL-0304_XX_00-DR-CR-0025  | Sheet Number: 25 of 37 | Status: A | Rev: M01 |

DO NOT SCALE USE FIGURED DIMENSIONS ONLY



**LEGEND:**

|  |  |
|--|--|
| --- EXISTING KERB LINE                         | --- PROPOSED KERB LINE                                     |
| --- EXISTING EIR NETWORK                       | --- EIR NETWORK - PROPOSED DIVERSION                       |
| --- EXISTING VIRGIN MEDIA NETWORK              | --- VIRGIN MEDIA - PROPOSED DIVERSION                      |
| --- EXISTING DDF NETWORK                       | --- ESB DUBLIN DARK FIBRE - PROPOSED DIVERSION             |
| --- EXISTING ENET NETWORK                      | --- ENET - PROPOSED DIVERSION                              |
| --- EXISTING BT NETWORK                        | --- BT - PROPOSED DIVERSION                                |
| --- EXISTING GNI TELCO NETWORK                 | --- GNI TELCO - PROPOSED DIVERSION                         |
| --- EXISTING FIBRE DUBLIN CITY COUNCIL NETWORK | --- FIBRE DUBLIN CITY COUNCIL NETWORK - PROPOSED DIVERSION |
| --- EXISTING NETWORK TO BE DECOMMISSIONED      | --- SITE BOUNDARY LINE                                     |
|  | --- TEMPORARY LAND ACQUISITION                             |

**NOTES:**

- UTILITY LOCATIONS ARE INDICATIVE ONLY AND BASED ON UTILITY PROVIDER RECORDS

**Disclaimer**

a. © National Transport Authority (NTA) 2022. This drawing is confidential and the copyright in it is owned by NTA. This drawing must not be either loaned, copied or otherwise reproduced in whole or in part or used for any purpose without the prior permission of NTA.

b. This drawing is to be used for the design element identified in the titlebox. Other information shown is to be considered indicative only. The drawing is to be read in conjunction with all other relevant design drawings.

c. O.S. data used for plans are printed under © Ordnance Survey Ireland Government of Ireland. All rights reserved. Licence Number 2022/OSI\_HMA\_180 National Transport Authority. All elevations are in metres and relate to OSI Geoid Model (OSGM15) Mean Head. All Co-ordinates are in Irish Transverse Mercator Grid (ITM) as defined by OSI active local GPS station.

d. Information concerning the position of apparatus shown on this drawing is based on drawings supplied by the utility owners and/or the utility works contractor, whilst every care has been taken in the preparation of this drawing, positions should be taken as approximate and are intended for general guidance only and no representation is made by the NTA as to the accuracy, completeness, sufficiency or otherwise of this drawing and the position of the apparatus. The information contained herein does not purport to be comprehensive or final as the apparatus is subject to being altered and/or superceded. Recipients should not rely on this information. Any liabilities are hereby expressly disclaimed.

e. The information contained herein has been provided by the NTA but does not purport to be comprehensive or final. Recipients should not rely on the information. Neither the NTA nor any of its directors, officers, employees, agents, stakeholders or advisers make any representation or warranty as to, or accept any liability or responsibility in relation to, the adequacy, accuracy, reasonableness or completeness of the information provided as part of this document or any matter on which the information is based (including but not limited to loss or damage arising as a result of reliance by recipients on the information or any part of it). Any liabilities are hereby expressly disclaimed.

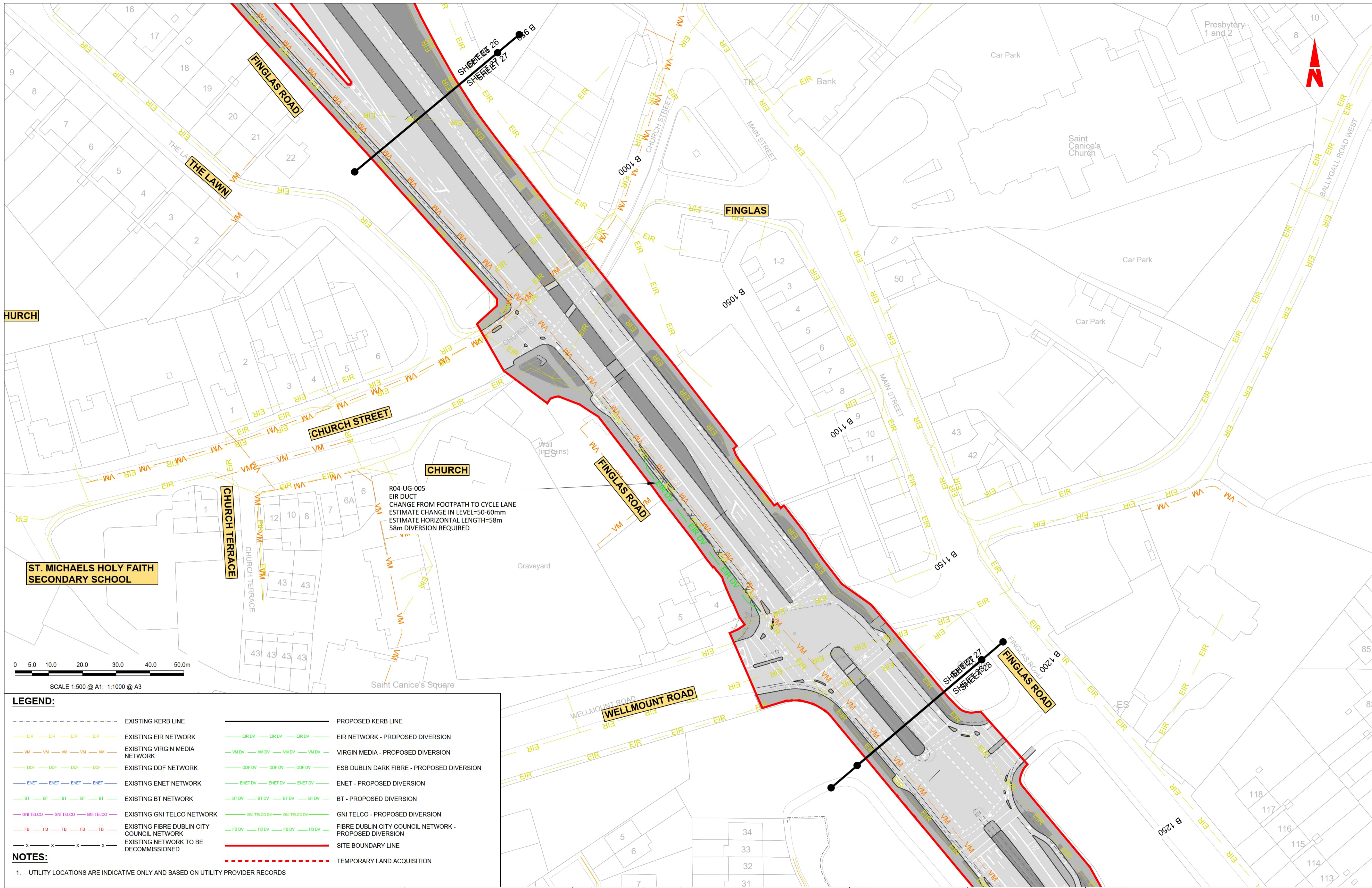


| Rev | Date       | Drm | Chk'd | App'd | Description                  |
|-----|------------|-----|-------|-------|------------------------------|
| M01 | 13/05/2022 | DS  | EE    | SMG   | ISSUE FOR PHASE 4 : PLANNING |

|   |                           |  |         |          |
|---|---------------------------|--|---------|----------|
| <b>Client</b><br>Údarás Náisiúnta Iompair<br>National Transport Authority |                           | <b>Engineering Designer</b><br>IROD<br>TYPSA |         |          |
| Date  | Scale                     | Drawn  | Checked | Approved |
| 13/05/2022  | 1:500 @ A1<br>1:1000 @ A3 | DS   | EE      | SMG      |
| Programme Code  | Originator Code           | QMS Code                                     |         |          |
| BCIDD   | ROT                       |  |         |          |

|   |              |        |     |
|---|--------------|--------|-----|
| <b>Programme Title</b><br>BUSCONNECTS DUBLIN<br>CORE BUS CORRIDORS INFRASTRUCTURE WORKS                                   |              |        |     |
| <b>Drawing Title</b><br>BALLYMUN / FINGLAS TO CITY CENTRE CORE BUS CORRIDOR SCHEME<br>TELECOMMUNICATIONS ASSET ALTERATION |              |        |     |
| Drawing File Name   | Sheet Number | Status | Rev |
| BCIDD-ROT-UTL_UL-0304_XX_00-DR-CR-0026  | 26 of 37     | A      | M01 |

DO NOT SCALE USE FIGURED DIMENSIONS ONLY



R04-UG-005  
 EIR DUCT  
 CHANGE FROM FOOTPATH TO CYCLE LANE  
 ESTIMATE CHANGE IN LEVEL=50-60mm  
 ESTIMATE HORIZONTAL LENGTH=58m  
 58m DIVERSION REQUIRED

**LEGEND:**

|     |  |     |  |
|-----|--|-----|--|
| --- | EXISTING KERB LINE                         | --- | PROPOSED KERB LINE                                     |
| --- | EXISTING EIR NETWORK                       | --- | EIR NETWORK - PROPOSED DIVERSION                       |
| --- | EXISTING VIRGIN MEDIA NETWORK              | --- | VIRGIN MEDIA - PROPOSED DIVERSION                      |
| --- | EXISTING DDF NETWORK                       | --- | ESB DUBLIN DARK FIBRE - PROPOSED DIVERSION             |
| --- | EXISTING ENET NETWORK                      | --- | ENET - PROPOSED DIVERSION                              |
| --- | EXISTING BT NETWORK                        | --- | BT - PROPOSED DIVERSION                                |
| --- | EXISTING GNI TELCO NETWORK                 | --- | GNI TELCO - PROPOSED DIVERSION                         |
| --- | EXISTING FIBRE DUBLIN CITY COUNCIL NETWORK | --- | FIBRE DUBLIN CITY COUNCIL NETWORK - PROPOSED DIVERSION |
| --- | EXISTING NETWORK TO BE DECOMMISSIONED      | --- | SITE BOUNDARY LINE                                     |
| --- |  | --- | TEMPORARY LAND ACQUISITION                             |

**NOTES:**

- UTILITY LOCATIONS ARE INDICATIVE ONLY AND BASED ON UTILITY PROVIDER RECORDS

**Disclaimer**

a. © National Transport Authority (NTA) 2022. This drawing is confidential and the copyright in it is owned by NTA. This drawing must not be either loaned, copied or otherwise reproduced in whole or in part or used for any purpose without the prior permission of NTA.

b. This drawing is to be used for the design element identified in the titlebox. Other information shown is to be considered indicative only. The drawing is to be read in conjunction with all other relevant design drawings.

c. O.S. data used for plans are printed under © Ordnance Survey Ireland Government of Ireland. All rights reserved. Licence Number 2022/OSI\_NMA\_180 National Transport Authority. All elevations are in metres and relate to OSI Geoid Model (OSGM15) Mean Head. All Co-ordinates are in Irish Transverse Mercator Grid (ITM) as defined by OSI active local GPS station.

d. Information concerning the position of apparatus shown on this drawing is based on drawings supplied by the utility owners and/or the utility works contractor, whilst every care has been taken in the preparation of this drawing, positions should be taken as approximate and are intended for general guidance only and no representation is made by the NTA as to the accuracy, completeness, sufficiency or otherwise of this drawing and the position of the apparatus. The information contained herein does not purport to be comprehensive or final as the apparatus is subject to being altered and/or superseded. Recipients should not rely on this information. Any liabilities are hereby expressly disclaimed.

e. The information contained herein has been provided by the NTA but does not purport to be comprehensive or final. Recipients should not rely on the information. Neither the NTA nor any of its directors, officers, employees, agents, stakeholders or advisers make any representation or warranty as to, or accept any liability or responsibility in relation to, the adequacy, accuracy, reasonableness or completeness of the information provided as part of this document or any matter on which the information is based (including but not limited to loss or damage arising as a result of reliance by recipients on the information or any part of it). Any liabilities are hereby expressly disclaimed.

Project Ireland 2040  
 Building Ireland's Future

| Rev | Date       | Drm | Chk'd | App'd | Description                  |
|-----|------------|-----|-------|-------|------------------------------|
| M01 | 13/05/2022 | DS  | EE    | SMG   | ISSUE FOR PHASE 4 : PLANNING |

Client: **NTA**  
 Údarás Náisiúnta Iompair  
 National Transport Authority

Engineering Designer: **CIROD**  
 TYPSA

Date: 13/05/2022  
 Scale: 1:500 @ A1, 1:1000 @ A3

Programme Code: BCIDD  
 Originator Code: ROT

Drawn: DS  
 Checked: EE  
 Approved: SMG

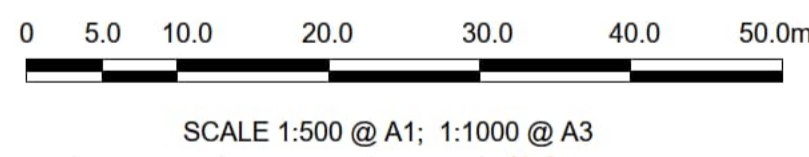
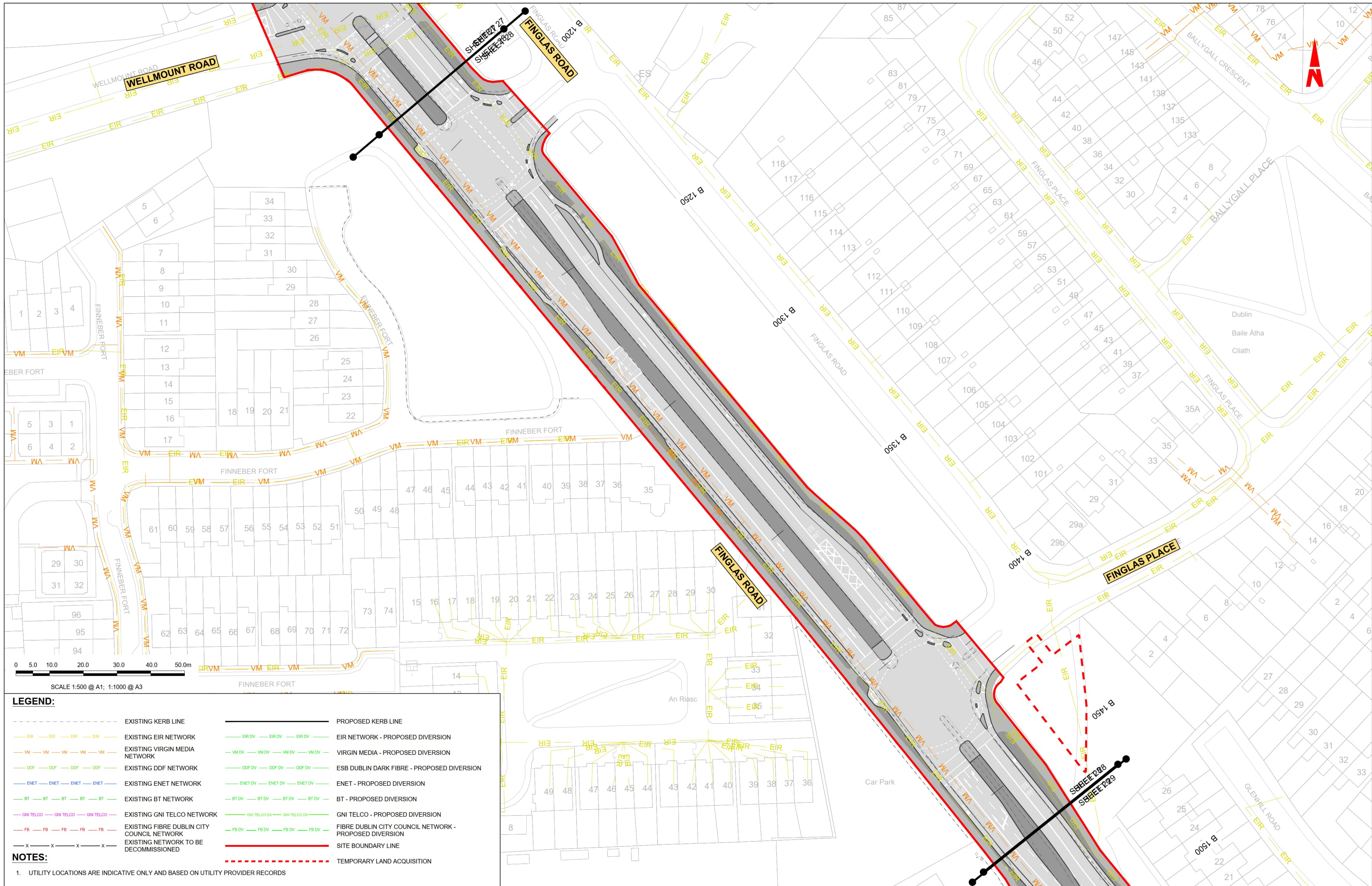
QMS Code

Programme Title: **BUSCONNECTS DUBLIN CORE BUS CORRIDORS INFRASTRUCTURE WORKS**

Drawing Title: **BALLYMUN / FINGLAS TO CITY CENTRE CORE BUS CORRIDOR SCHEME TELECOMMUNICATIONS ASSET ALTERATION**

|   |                        |           |          |
|---|------------------------|-----------|----------|
| Drawing File Name: BCIDD-ROT-UTL_UL-0304_XX_00-DR-CR-0027 | Sheet Number: 27 of 37 | Status: A | Rev: M01 |
|---|------------------------|-----------|----------|

DO NOT SCALE USE FIGURED DIMENSIONS ONLY



**LEGEND:**

|     |  |     |  |
|-----|--|-----|--|
| --- | EXISTING KERB LINE                         | --- | PROPOSED KERB LINE                                     |
| --- | EXISTING EIR NETWORK                       | --- | EIR NETWORK - PROPOSED DIVERSION                       |
| --- | EXISTING VIRGIN MEDIA NETWORK              | --- | VIRGIN MEDIA - PROPOSED DIVERSION                      |
| --- | EXISTING DDF NETWORK                       | --- | ESB DUBLIN DARK FIBRE - PROPOSED DIVERSION             |
| --- | EXISTING ENET NETWORK                      | --- | ENET - PROPOSED DIVERSION                              |
| --- | EXISTING BT NETWORK                        | --- | BT - PROPOSED DIVERSION                                |
| --- | EXISTING GNI TELCO NETWORK                 | --- | GNI TELCO - PROPOSED DIVERSION                         |
| --- | EXISTING FIBRE DUBLIN CITY COUNCIL NETWORK | --- | FIBRE DUBLIN CITY COUNCIL NETWORK - PROPOSED DIVERSION |
| --- | EXISTING NETWORK TO BE DECOMMISSIONED      | --- | SITE BOUNDARY LINE                                     |
| --- |  | --- | TEMPORARY LAND ACQUISITION                             |

**NOTES:**

- UTILITY LOCATIONS ARE INDICATIVE ONLY AND BASED ON UTILITY PROVIDER RECORDS

**Disclaimer:**

a. © National Transport Authority (NTA) 2022. This drawing is confidential and the copyright in it is owned by NTA. This drawing must not be either loaned, copied or otherwise reproduced in whole or in part or used for any purpose without the prior permission of NTA.

b. This drawing is to be used for the design element identified in the titlebox. Other information shown is to be considered indicative only. The drawing is to be read in conjunction with all other relevant design drawings.

c. O.S. data used for plans are printed under © Ordnance Survey Ireland Government of Ireland. All rights reserved. Licence Number 2022/OSI\_hMA\_180 National Transport Authority. All elevations are in metres and relate to OSI Geoid Model (OSGM15) Mean Head. All Co-ordinates are in Irish Transverse Mercator Grid (ITM) as defined by OSI active local GPS station.

d. Information concerning the position of apparatus shown on this drawing is based on drawings supplied by the utility owners and/or the utility works contractor, whilst every care has been taken in the preparation of this drawing, positions should be taken as approximate and are intended for general guidance only and no representation is made by the NTA as to the accuracy, completeness, sufficiency or otherwise of this drawing and the position of the apparatus. The information contained herein does not purport to be comprehensive or final as the apparatus is subject to being altered and/or superseded. Recipients should not rely on this information. Any liabilities are hereby expressly disclaimed.

e. The information contained herein has been provided by the NTA but does not purport to be comprehensive or final. Recipients should not rely on the information. Neither the NTA nor any of its directors, officers, employees, agents, stakeholders or advisers make any representation or warranty as to, or accept any liability or responsibility in relation to, the adequacy, accuracy, reasonableness or completeness of the information provided as part of this document or any matter on which the information is based (including but not limited to loss or damage arising as a result of reliance by recipients on the information or any part of it). Any liabilities are hereby expressly disclaimed.



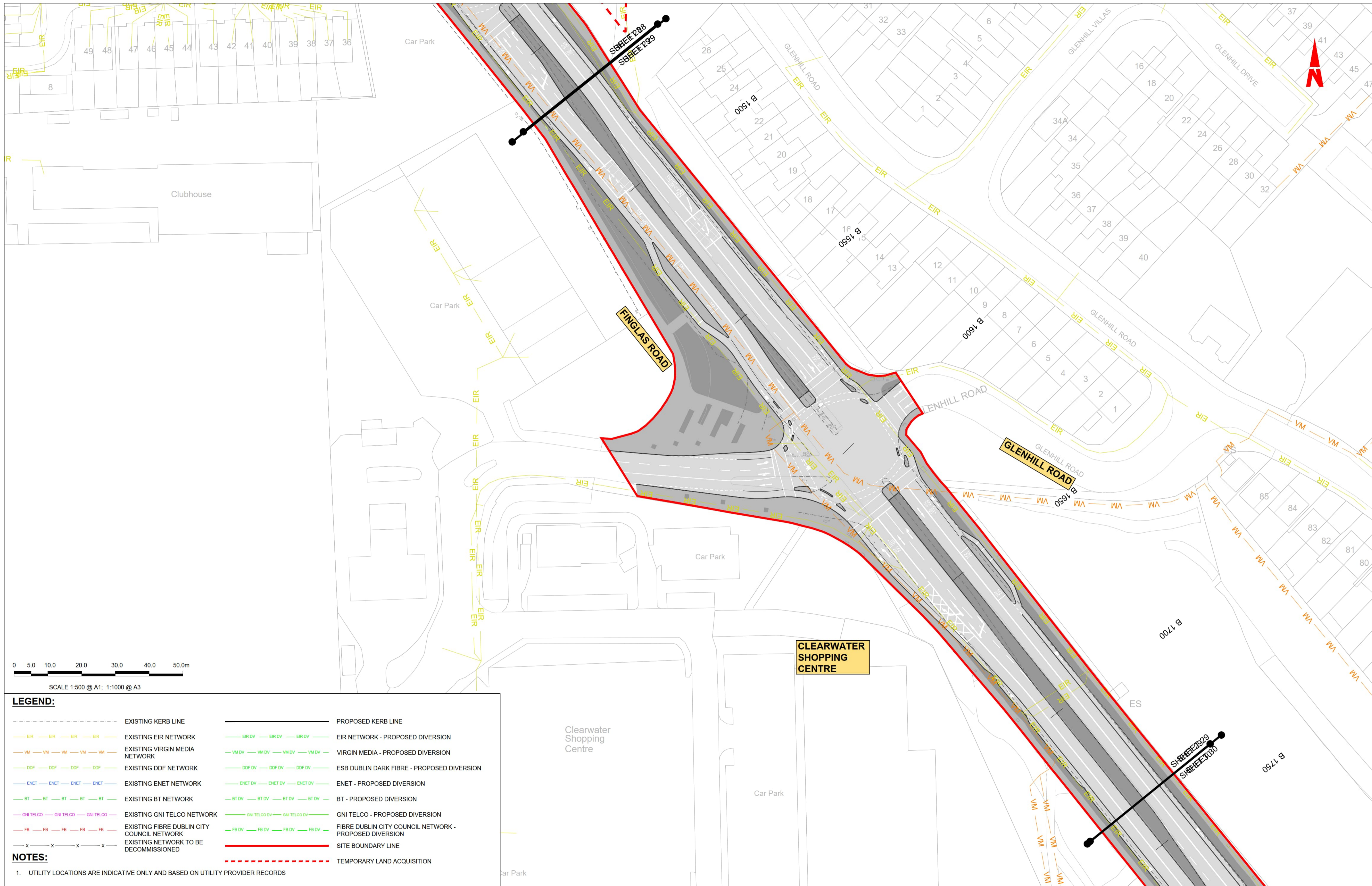
| Rev | Date       | Drn | Chk'd | App'd | Description                  |
|-----|------------|-----|-------|-------|------------------------------|
| M01 | 13/05/2022 | DS  | EE    | SMG   | ISSUE FOR PHASE 4 : PLANNING |

|  |                                    |   |                 |
|--|------------------------------------|---|-----------------|
| Client<br><b>NTA</b><br>Údarás Náisiúnta Iompair<br>National Transport Authority |                                    | Engineering Designer<br><b>CIROD</b><br>TYPSA |                 |
| Date<br>13/05/2022   | Scale<br>1:500 @ A1<br>1:1000 @ A3 | Drawn<br>DS                                   | Checked<br>EE   |
| Programme Code<br>BCIDD  | Originator Code<br>ROT             | QMS Code                                      | Approved<br>SMG |

|  |                          |             |            |
|--|--------------------------|-------------|------------|
| Programme Title<br><b>BUSCONNECTS DUBLIN<br/>CORE BUS CORRIDORS INFRASTRUCTURE WORKS</b>                           |                          |             |            |
| Drawing Title<br>BALLYMUN / FINGLAS TO CITY CENTRE CORE BUS CORRIDOR SCHEME<br>TELECOMMUNICATIONS ASSET ALTERATION |                          |             |            |
| Drawing File Name<br>BCIDD-ROT-UTL_UL-0304_XX_00-DR-CR-0028  | Sheet Number<br>28 of 37 | Status<br>A | Rev<br>M01 |

DO NOT SCALE USE FIGURED DIMENSIONS ONLY





0 5.0 10.0 20.0 30.0 40.0 50.0m  
 SCALE 1:500 @ A1; 1:1000 @ A3

**LEGEND:**

|     |  |     |  |
|-----|--|-----|--|
| --- | EXISTING KERB LINE                         | --- | PROPOSED KERB LINE                                     |
| --- | EXISTING EIR NETWORK                       | --- | EIR NETWORK - PROPOSED DIVERSION                       |
| --- | EXISTING VIRGIN MEDIA NETWORK              | --- | VIRGIN MEDIA - PROPOSED DIVERSION                      |
| --- | EXISTING DDF NETWORK                       | --- | ESB DUBLIN DARK FIBRE - PROPOSED DIVERSION             |
| --- | EXISTING ENET NETWORK                      | --- | ENET - PROPOSED DIVERSION                              |
| --- | EXISTING BT NETWORK                        | --- | BT - PROPOSED DIVERSION                                |
| --- | EXISTING GNI TELCO NETWORK                 | --- | GNI TELCO - PROPOSED DIVERSION                         |
| --- | EXISTING FIBRE DUBLIN CITY COUNCIL NETWORK | --- | FIBRE DUBLIN CITY COUNCIL NETWORK - PROPOSED DIVERSION |
| --- | EXISTING NETWORK TO BE DECOMMISSIONED      | --- | SITE BOUNDARY LINE                                     |
| --- |  | --- | TEMPORARY LAND ACQUISITION                             |

**NOTES:**

- UTILITY LOCATIONS ARE INDICATIVE ONLY AND BASED ON UTILITY PROVIDER RECORDS

**Disclaimer**

a. © National Transport Authority (NTA) 2022. This drawing is confidential and the copyright in it is owned by NTA. This drawing must not be either loaned, copied or otherwise reproduced in whole or in part or used for any purpose without the prior permission of NTA.

b. This drawing is to be used for the design element identified in the titlebox. Other information shown is to be considered indicative only. The drawing is to be read in conjunction with all other relevant design drawings.

c. O.S. data used for plans are printed under © Ordnance Survey Ireland Government of Ireland. All rights reserved. Licence Number 2022/OSI\_NMA\_180 National Transport Authority. All elevations are in metres and relate to OSI Geoid Model (OSGM15) Mean Head. All Co-ordinates are in Irish Transverse Mercator Grid (ITM) as defined by OSI active local GPS station.

d. Information concerning the position of apparatus shown on this drawing is based on drawings supplied by the utility owners and/or the utility works contractor, whilst every care has been taken in the preparation of this drawing, positions should be taken as approximate and are intended for general guidance only and no representation is made by the NTA as to the accuracy, completeness, sufficiency or otherwise of this drawing and the position of the apparatus. The information contained herein does not purport to be comprehensive or final as the apparatus is subject to being altered and/or superseded. Recipients should not rely on this information. Any liabilities are hereby expressly disclaimed.

e. The information contained herein has been provided by the NTA but does not purport to be comprehensive or final. Recipients should not rely on the information. Neither the NTA nor any of its directors, officers, employees, agents, stakeholders or advisers make any representation or warranty as to, or accept any liability or responsibility in relation to, the adequacy, accuracy, reasonableness or completeness of the information provided as part of this document or any matter on which the information is based (including but not limited to loss or damage arising as a result of reliance by recipients on the information or any part of it). Any liabilities are hereby expressly disclaimed.

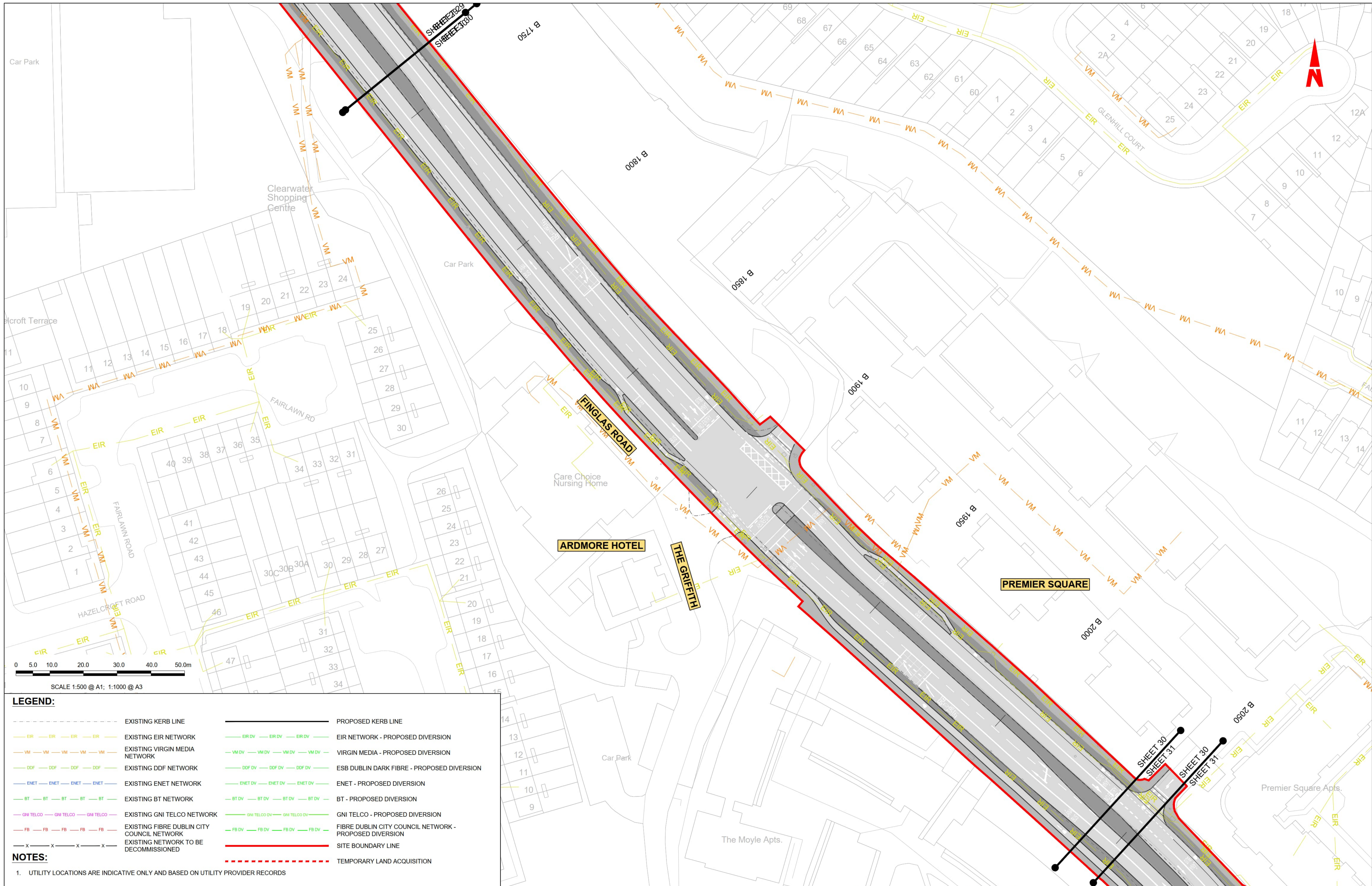


| Rev | Date       | Drn | Chk'd | App'd | Description                  |
|-----|------------|-----|-------|-------|------------------------------|
| M01 | 13/05/2022 | DS  | EE    | SMG   | ISSUE FOR PHASE 4 : PLANNING |

|   |                           |   |         |          |
|---|---------------------------|---|---------|----------|
| <b>Client</b><br>Údarás Náisiúnta Iompair<br>National Transport Authority |                           | <b>Engineering Designer</b><br>FIROD<br>TYPSA |         |          |
| Date  | Scale                     | Drawn   | Checked | Approved |
| 13/05/2022  | 1:500 @ A1<br>1:1000 @ A3 | DS  | EE      | SMG      |
| Programme Code  | Originator Code           | QMS Code                                      |         |          |
| BCIDD   | ROT                       |   |         |          |

|   |              |        |     |
|---|--------------|--------|-----|
| <b>Programme Title</b><br>BUSCONNECTS DUBLIN<br>CORE BUS CORRIDORS INFRASTRUCTURE WORKS                                   |              |        |     |
| <b>Drawing Title</b><br>BALLYMUN / FINGLAS TO CITY CENTRE CORE BUS CORRIDOR SCHEME<br>TELECOMMUNICATIONS ASSET ALTERATION |              |        |     |
| Drawing File Name   | Sheet Number | Status | Rev |
| BCIDD-ROT-UTL_UL-0304_XX_00-DR-CR-0029  | 29 of 37     | A      | M01 |

DO NOT SCALE USE FIGURED DIMENSIONS ONLY



**LEGEND:**

|  |  |
|--|--|
| --- EXISTING KERB LINE                         | --- PROPOSED KERB LINE                                     |
| --- EXISTING EIR NETWORK                       | --- EIR NETWORK - PROPOSED DIVERSION                       |
| --- EXISTING VIRGIN MEDIA NETWORK              | --- VIRGIN MEDIA - PROPOSED DIVERSION                      |
| --- EXISTING DDF NETWORK                       | --- ESB DUBLIN DARK FIBRE - PROPOSED DIVERSION             |
| --- EXISTING ENET NETWORK                      | --- ENET - PROPOSED DIVERSION                              |
| --- EXISTING BT NETWORK                        | --- BT - PROPOSED DIVERSION                                |
| --- EXISTING GNI TELCO NETWORK                 | --- GNI TELCO - PROPOSED DIVERSION                         |
| --- EXISTING FIBRE DUBLIN CITY COUNCIL NETWORK | --- FIBRE DUBLIN CITY COUNCIL NETWORK - PROPOSED DIVERSION |
| --- EXISTING NETWORK TO BE DECOMMISSIONED      | --- SITE BOUNDARY LINE                                     |
|  | --- TEMPORARY LAND ACQUISITION                             |

**NOTES:**

- UTILITY LOCATIONS ARE INDICATIVE ONLY AND BASED ON UTILITY PROVIDER RECORDS

**Disclaimer**

a. © National Transport Authority (NTA) 2022. This drawing is confidential and the copyright in it is owned by NTA. This drawing must not be either loaned, copied or otherwise reproduced in whole or in part or used for any purpose without the prior permission of NTA.

b. This drawing is to be used for the design element identified in the titlebox. Other information shown is to be considered indicative only. The drawing is to be read in conjunction with all other relevant design drawings.

c. O.S. data used for plans are printed under © Ordnance Survey Ireland Government of Ireland. All rights reserved. Licence Number 2022/OSI\_NMA\_180 National Transport Authority. All elevations are in metres and relate to OSI Geoid Model (OSGM15) Mean Head. All Co-ordinates are in Irish Transverse Mercator Grid (ITM) as defined by OSI active local GPS station.

d. Information concerning the position of apparatus shown on this drawing is based on drawings supplied by the utility owners and/or the utility works contractor, whilst every care has been taken in the preparation of this drawing, positions should be taken as approximate and are intended for general guidance only and no representation is made by the NTA as to the accuracy, completeness, sufficiency or otherwise of this drawing and the position of the apparatus. The information contained herein does not purport to be comprehensive or final as the apparatus is subject to being altered and/or superseded. Recipients should not rely on this information. Any liabilities are hereby expressly disclaimed.

e. The information contained herein has been provided by the NTA but does not purport to be comprehensive or final. Recipients should not rely on the information. Neither the NTA nor any of its directors, officers, employees, agents, stakeholders or advisers make any representation or warranty as to, or accept any liability or responsibility in relation to, the adequacy, accuracy, reasonableness or completeness of the information provided as part of this document or any matter on which the information is based (including but not limited to loss or damage arising as a result of reliance by recipients on the information or any part of it). Any liabilities are hereby expressly disclaimed.



| Rev | Date       | Dm | Chk'd | App'd | Description                  |
|-----|------------|----|-------|-------|------------------------------|
| M01 | 13/05/2022 | DS | EE    | SMG   | ISSUE FOR PHASE 4 : PLANNING |

Client: **NTA** Údarás Náisiúnta Iompair National Transport Authority

Date: 13/05/2022 Scale: 1:500 @ A1, 1:1000 @ A3

Engineering Designer: **CIROD** TYPSA

Drawn: DS, Checked: EE, Approved: SMG

Programme Code: BCIDD, Originator Code: ROT, QMS Code:

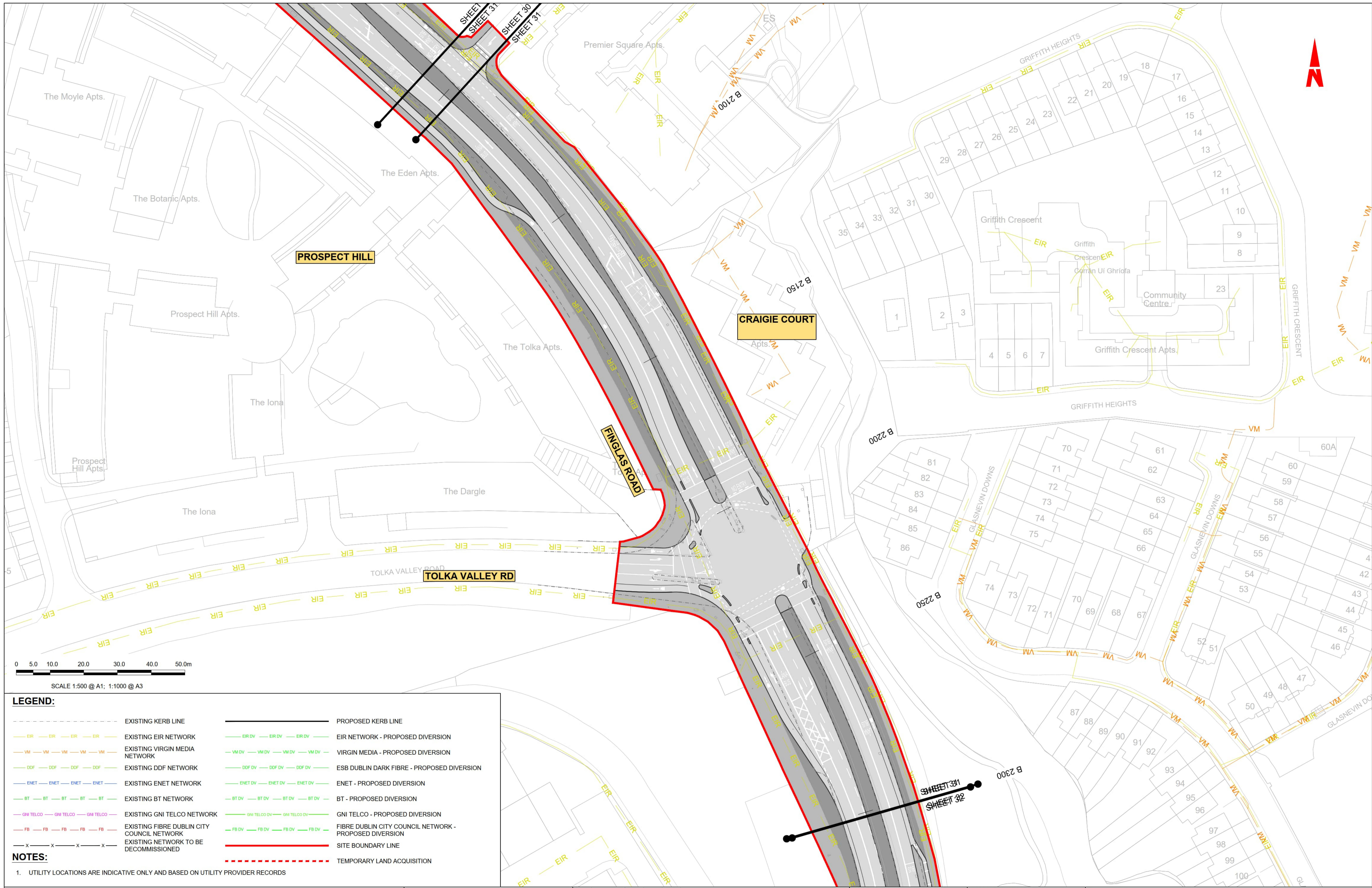
Programme Title: **BUSCONNECTS DUBLIN CORE BUS CORRIDORS INFRASTRUCTURE WORKS**

Drawing Title: **BALLYMUN / FINGLAS TO CITY CENTRE CORE BUS CORRIDOR SCHEME TELECOMMUNICATIONS ASSET ALTERATION**

Drawing File Name: BCIDD-ROT-UTL\_UL-0304\_XX\_00-DR-CR-0030

Sheet Number: 30 of 37, Status: A, Rev: M01

DO NOT SCALE USE FIGURED DIMENSIONS ONLY



0 5.0 10.0 20.0 30.0 40.0 50.0m  
 SCALE 1:500 @ A1; 1:1000 @ A3

**LEGEND:**

|     |  |     |  |
|-----|--|-----|--|
| --- | EXISTING KERB LINE                         | --- | PROPOSED KERB LINE                                     |
| --- | EXISTING EIR NETWORK                       | --- | EIR NETWORK - PROPOSED DIVERSION                       |
| --- | EXISTING VIRGIN MEDIA NETWORK              | --- | VIRGIN MEDIA - PROPOSED DIVERSION                      |
| --- | EXISTING DDF NETWORK                       | --- | ESB DUBLIN DARK FIBRE - PROPOSED DIVERSION             |
| --- | EXISTING ENET NETWORK                      | --- | ENET - PROPOSED DIVERSION                              |
| --- | EXISTING BT NETWORK                        | --- | BT - PROPOSED DIVERSION                                |
| --- | EXISTING GNI TELCO NETWORK                 | --- | GNI TELCO - PROPOSED DIVERSION                         |
| --- | EXISTING FIBRE DUBLIN CITY COUNCIL NETWORK | --- | FIBRE DUBLIN CITY COUNCIL NETWORK - PROPOSED DIVERSION |
| --- | EXISTING NETWORK TO BE DECOMMISSIONED      | --- | SITE BOUNDARY LINE                                     |
| --- |  | --- | TEMPORARY LAND ACQUISITION                             |

**NOTES:**

- UTILITY LOCATIONS ARE INDICATIVE ONLY AND BASED ON UTILITY PROVIDER RECORDS

Disclaimer  
 a. © National Transport Authority (NTA) 2022. This drawing is confidential and the copyright in it is owned by NTA. This drawing must not be either loaned, copied or otherwise reproduced in whole or in part or used for any purpose without the prior permission of NTA.  
 b. This drawing is to be used for the design element identified in the titlebox. Other information shown is to be considered indicative only. The drawing is to be read in conjunction with all other relevant design drawings.  
 c. O.S. data used for plans are printed under © Ordnance Survey Ireland Government of Ireland. All rights reserved. Licence Number 2022/OSI\_hMA\_180 National Transport Authority. All elevations are in metres and relate to OSI Geoid Model (OSGM15) Mean Head. All Co-ordinates are in Irish Transverse Mercator Grid (ITM) as defined by OSI active local GPS station.  
 d. Information concerning the position of apparatus shown on this drawing is based on drawings supplied by the utility owners and/or the utility works contractor, whilst every care has been taken in the preparation of this drawing, positions should be taken as approximate and are intended for general guidance only and no representation is made by the NTA as to the accuracy, completeness, sufficiency or otherwise of this drawing and the position of the apparatus. The information contained herein does not purport to be comprehensive or final as the apparatus is subject to being altered and/or superceded. Recipients should not rely on this information. Any liabilities are hereby expressly disclaimed.

| Rev | Date       | Dwn | Chk'd | App'd | Description                  |
|-----|------------|-----|-------|-------|------------------------------|
| M01 | 13/05/2022 | DS  | EE    | SMG   | ISSUE FOR PHASE 4 : PLANNING |

Client: **NTA**  
 Údarás Náisiúnta Iompair  
 National Transport Authority

Engineering Designer: **FIROD**  
 TYPSA

Date: 13/05/2022  
 Scale: 1:500 @ A1  
 1:1000 @ A3

Programme Code: BCIDD  
 Originator Code: ROT

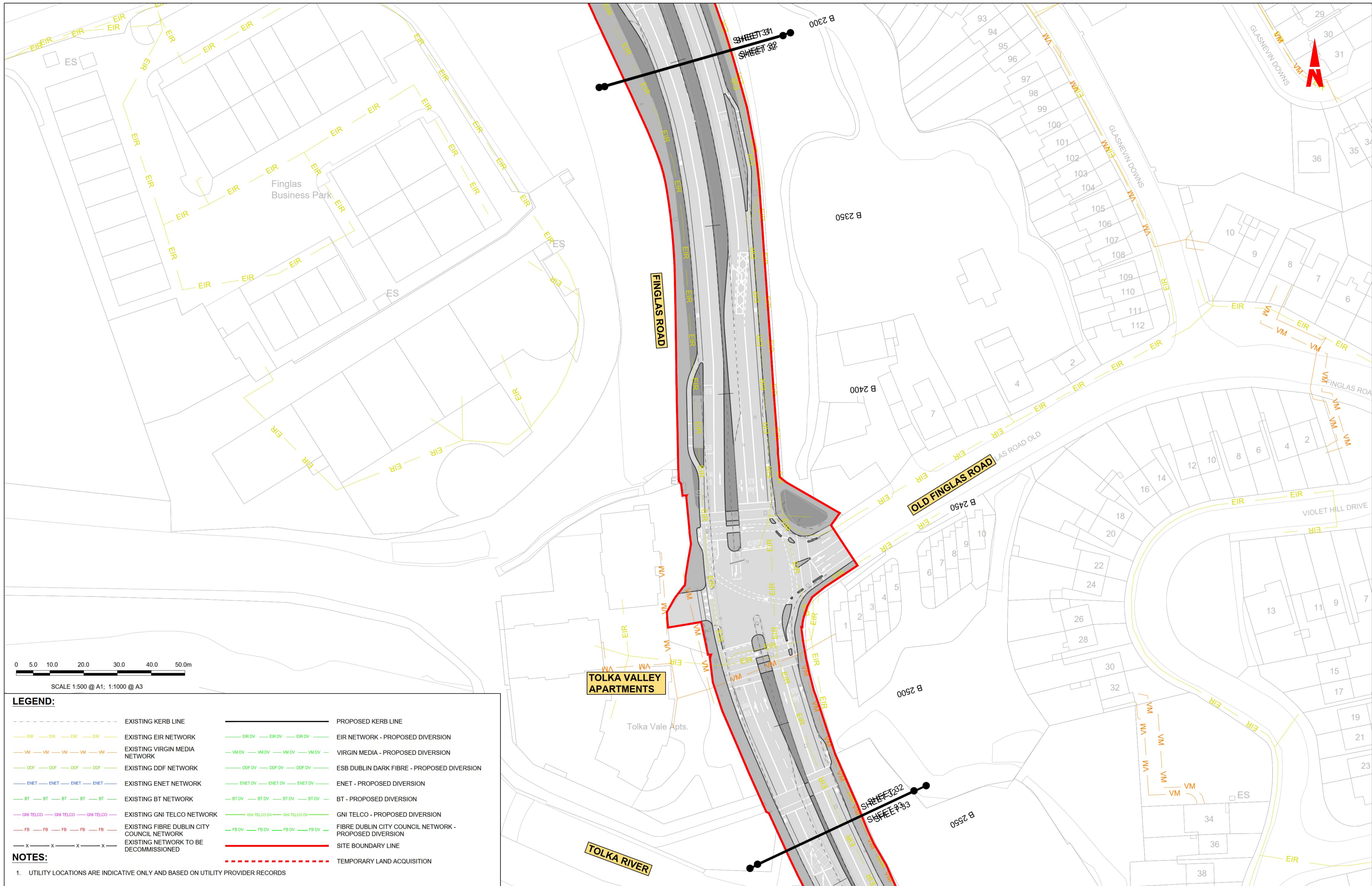
Drawn: DS  
 Checked: EE  
 Approved: SMG

QMS Code

| Rev | Date       | Dwn | Chk'd | App'd | Description                  |
|-----|------------|-----|-------|-------|------------------------------|
| M01 | 13/05/2022 | DS  | EE    | SMG   | ISSUE FOR PHASE 4 : PLANNING |

|  |                          |             |            |
|--|--------------------------|-------------|------------|
| Programme Title<br><b>BUSCONNECTS DUBLIN<br/>CORE BUS CORRIDORS INFRASTRUCTURE WORKS</b>                           |                          |             |            |
| Drawing Title<br>BALLYMUN / FINGLAS TO CITY CENTRE CORE BUS CORRIDOR SCHEME<br>TELECOMMUNICATIONS ASSET ALTERATION |                          |             |            |
| Drawing File Name<br>BCIDD-ROT-UTL_UL-0304_XX_00-DR-CR-0031  | Sheet Number<br>31 of 37 | Status<br>A | Rev<br>M01 |

DO NOT SCALE USE FIGURED DIMENSIONS ONLY



**LEGEND:**

|     |  |     |  |
|-----|--|-----|--|
| --- | EXISTING KERB LINE                         | --- | PROPOSED KERB LINE                                     |
| --- | EXISTING EIR NETWORK                       | --- | EIR NETWORK - PROPOSED DIVERSION                       |
| --- | EXISTING VIRGIN MEDIA NETWORK              | --- | VIRGIN MEDIA - PROPOSED DIVERSION                      |
| --- | EXISTING DDF NETWORK                       | --- | ESB DUBLIN DARK FIBRE - PROPOSED DIVERSION             |
| --- | EXISTING ENET NETWORK                      | --- | ENET - PROPOSED DIVERSION                              |
| --- | EXISTING BT NETWORK                        | --- | BT - PROPOSED DIVERSION                                |
| --- | EXISTING GNI TELCO NETWORK                 | --- | GNI TELCO - PROPOSED DIVERSION                         |
| --- | EXISTING FIBRE DUBLIN CITY COUNCIL NETWORK | --- | FIBRE DUBLIN CITY COUNCIL NETWORK - PROPOSED DIVERSION |
| --- | EXISTING NETWORK TO BE DECOMMISSIONED      | --- | SITE BOUNDARY LINE                                     |
| --- |  | --- | TEMPORARY LAND ACQUISITION                             |

**NOTES:**

- UTILITY LOCATIONS ARE INDICATIVE ONLY AND BASED ON UTILITY PROVIDER RECORDS

**Disclaimer**

a. © National Transport Authority (NTA) 2022. This drawing is confidential and the copyright in it is owned by NTA. This drawing must not be either loaned, copied or otherwise reproduced in whole or in part or used for any purpose without the prior permission of NTA.

b. This drawing is to be used for the design element identified in the titlebox. Other information shown is to be considered indicative only. The drawing is to be read in conjunction with all other relevant design drawings.

c. O.S. data used for plans are printed under © Ordnance Survey Ireland Government of Ireland. All rights reserved. Licence Number 2022/OSI\_NMA\_180 National Transport Authority. All elevations are in metres and relate to OSI Geoid Model (OSGM15) Mean Head. All Co-ordinates are in Irish Transverse Mercator Grid (ITM) as defined by OSI active local GPS station.

d. Information concerning the position of apparatus shown on this drawing is based on drawings supplied by the utility owners and/or the utility works contractor, whilst every care has been taken in the preparation of this drawing, positions should be taken as approximate and are intended for general guidance only and no representation is made by the NTA as to the accuracy, completeness, sufficiency or otherwise of this drawing and the position of the apparatus. The information contained herein does not purport to be comprehensive or final as the apparatus is subject to being altered and/or superceded. Recipients should not rely on this information. Any liabilities are hereby expressly disclaimed.

e. The information contained herein has been provided by the NTA but does not purport to be comprehensive or final. Recipients should not rely on the information. Neither the NTA nor any of its directors, officers, employees, agents, stakeholders or advisers make any representation or warranty as to, or accept any liability or responsibility in relation to, the adequacy, accuracy, reasonableness or completeness of the information provided as part of this document or any matter on which the information is based (including but not limited to loss or damage arising as a result of reliance by recipients on the information or any part of it). Any liabilities are hereby expressly disclaimed.

Building Ireland's Future

| Rev | Date       | Drm | Chk'd | App'd | Description                  |
|-----|------------|-----|-------|-------|------------------------------|
| M01 | 13/05/2022 | DS  | EE    | SMG   | ISSUE FOR PHASE 4 : PLANNING |

Client: **NTA**  
Údarás Náisiúnta Iompair  
National Transport Authority

Engineering Designer: **CIROD**  
TYPSA

Date: 13/05/2022  
Scale: 1:500 @ A1  
1:1000 @ A3

Drawn: DS  
Checked: EE  
Approved: SMG

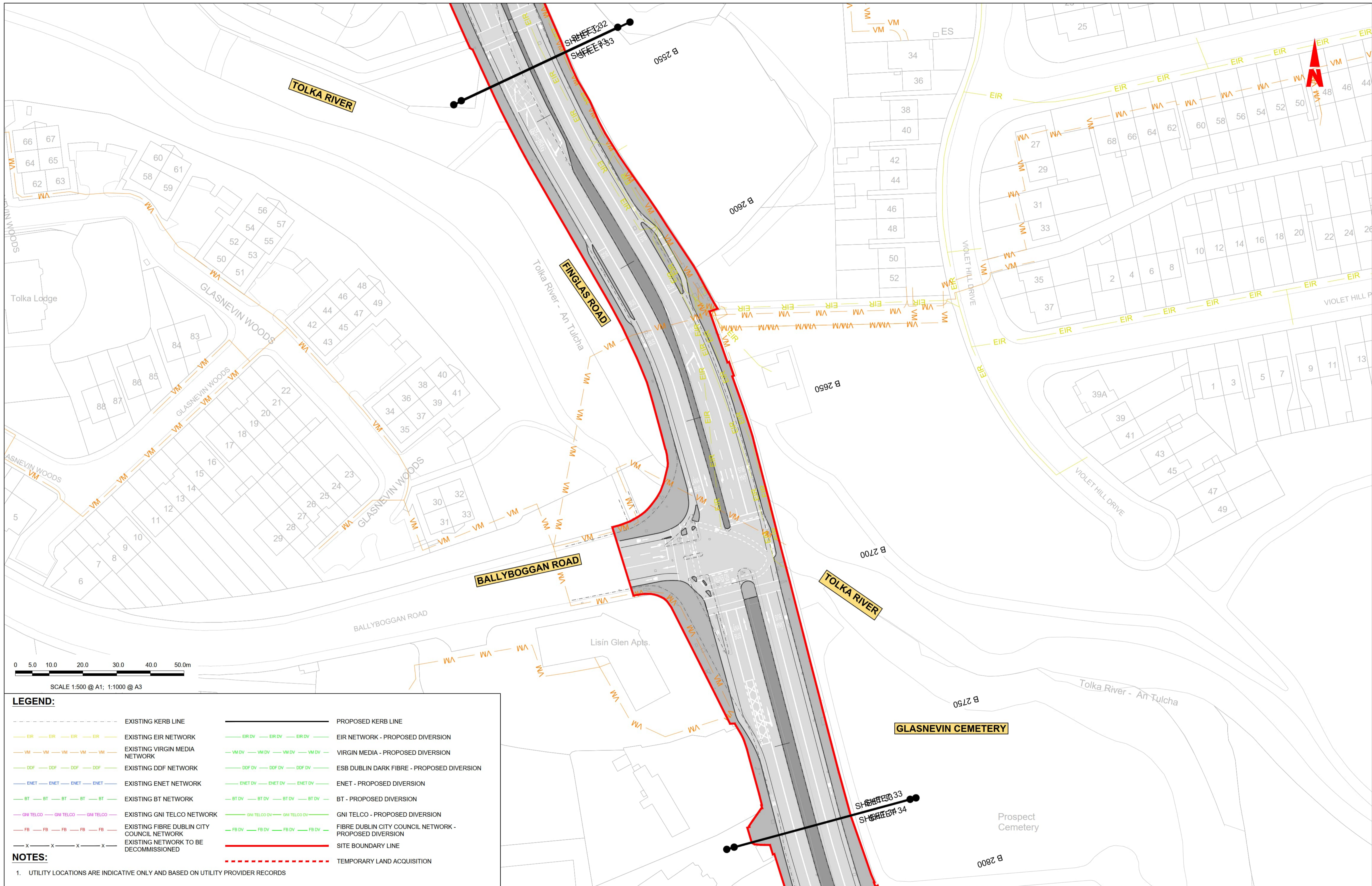
Programme Code: BCIDD  
Originator Code: ROT  
QMS Code:

Programme Title: **BUSCONNECTS DUBLIN CORE BUS CORRIDORS INFRASTRUCTURE WORKS**

Drawing Title: **BALLYMUN / FINGLAS TO CITY CENTRE CORE BUS CORRIDOR SCHEME TELECOMMUNICATIONS ASSET ALTERATION**

Drawing File Name: BCIDD-ROT-UTL\_UL-0304\_XX\_00-DR-CR-0032  
Sheet Number: 32 of 37  
Status: A  
Rev: M01

DO NOT SCALE USE FIGURED DIMENSIONS ONLY



0 5.0 10.0 20.0 30.0 40.0 50.0m  
 SCALE 1:500 @ A1; 1:1000 @ A3

**LEGEND:**

|     |  |     |  |
|-----|--|-----|--|
| --- | EXISTING KERB LINE                         | --- | PROPOSED KERB LINE                                     |
| --- | EXISTING EIR NETWORK                       | --- | EIR NETWORK - PROPOSED DIVERSION                       |
| --- | EXISTING VIRGIN MEDIA NETWORK              | --- | VIRGIN MEDIA - PROPOSED DIVERSION                      |
| --- | EXISTING DDF NETWORK                       | --- | ESB DUBLIN DARK FIBRE - PROPOSED DIVERSION             |
| --- | EXISTING ENET NETWORK                      | --- | ENET - PROPOSED DIVERSION                              |
| --- | EXISTING BT NETWORK                        | --- | BT - PROPOSED DIVERSION                                |
| --- | EXISTING GNI TELCO NETWORK                 | --- | GNI TELCO - PROPOSED DIVERSION                         |
| --- | EXISTING FIBRE DUBLIN CITY COUNCIL NETWORK | --- | FIBRE DUBLIN CITY COUNCIL NETWORK - PROPOSED DIVERSION |
| --- | EXISTING NETWORK TO BE DECOMMISSIONED      | --- | SITE BOUNDARY LINE                                     |
| --- |  | --- | TEMPORARY LAND ACQUISITION                             |

**NOTES:**

- UTILITY LOCATIONS ARE INDICATIVE ONLY AND BASED ON UTILITY PROVIDER RECORDS

**Disclaimer**  
 a. © National Transport Authority (NTA) 2022. This drawing is confidential and the copyright in it is owned by NTA. This drawing must not be either loaned, copied or otherwise reproduced in whole or in part or used for any purpose without the prior permission of NTA.  
 b. This drawing is to be used for the design element identified in the titlebox. Other information shown is to be considered indicative only. The drawing is to be read in conjunction with all other relevant design drawings.  
 c. O.S. data used for plans are printed under © Ordnance Survey Ireland Government of Ireland. All rights reserved. Licence Number 2022/OSI\_NMA\_180 National Transport Authority. All elevations are in metres and relate to OSI Geoid Model (OSGM15) Mean Head. All Co-ordinates are in Irish Transverse Mercator Grid (ITM) as defined by OSI active local GPS station.  
 d. Information concerning the position of apparatus shown on this drawing is based on drawings supplied by the utility owners and/or the utility works contractor, whilst every care has been taken in the preparation of this drawing, positions should be taken as approximate and are intended for general guidance only and no representation is made by the NTA as to the accuracy, completeness, sufficiency or otherwise of this drawing and the position of the apparatus. The information contained herein does not purport to be comprehensive or final as the apparatus is subject to being altered and/or superceded. Recipients should not rely on this information. Any liabilities are hereby expressly disclaimed.

The information contained herein has been provided by the NTA but does not purport to be comprehensive or final. Recipients should not rely on the information. Neither the NTA nor any of its directors, officers, employees, agents, stakeholders or advisers make any representation or warranty as to, or accept any liability or responsibility in relation to, the adequacy, accuracy, reasonableness or completeness of the information provided as part of this document or any matter on which the information is based (including but not limited to loss or damage arising as a result of reliance by recipients on the information or any part of it). Any liabilities are hereby expressly disclaimed.

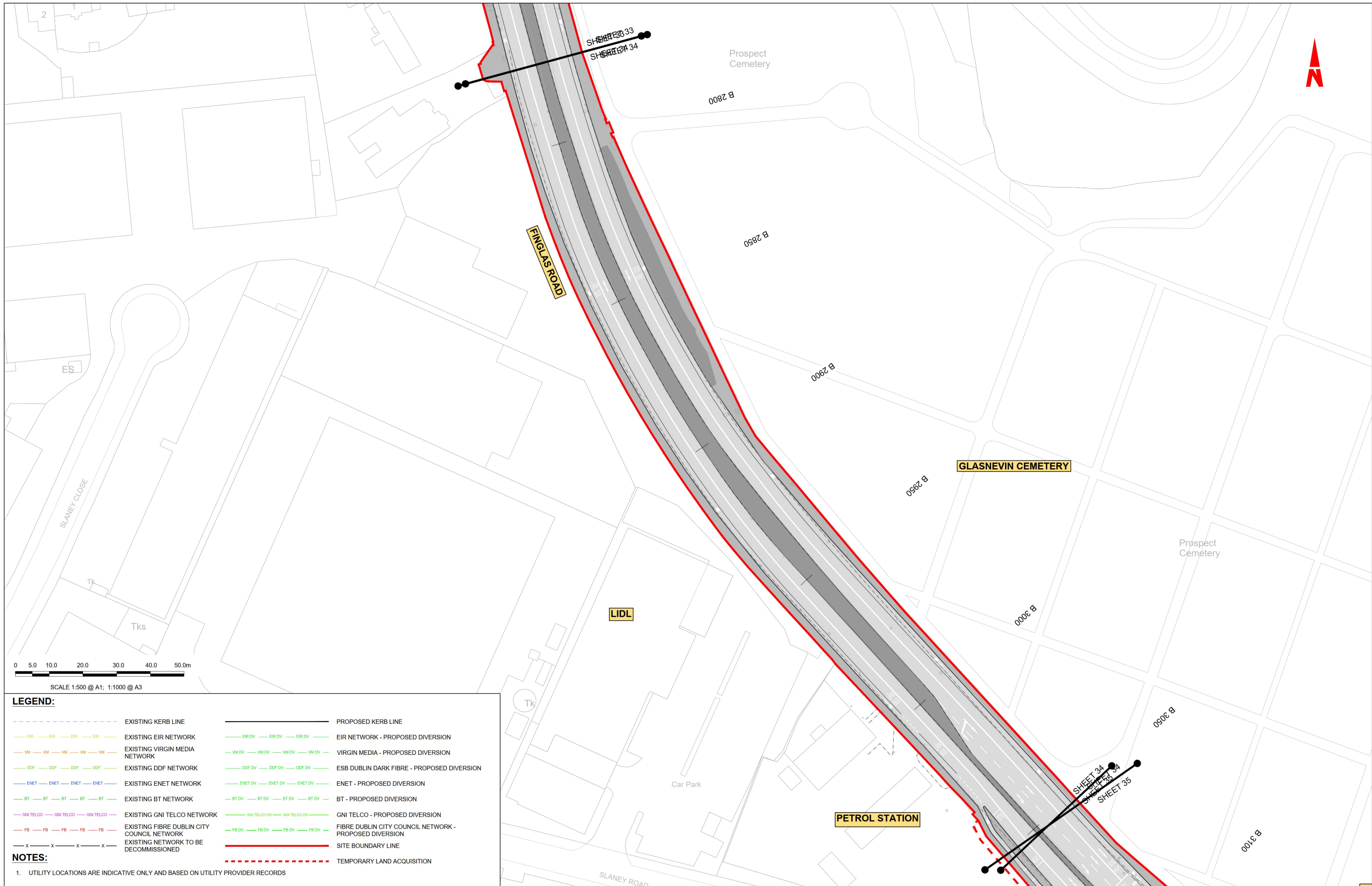


| Rev | Date       | Drn | Chk'd | App'd | Description                  |
|-----|------------|-----|-------|-------|------------------------------|
| M01 | 13/05/2022 | DS  | EE    | SMG   | ISSUE FOR PHASE 4 : PLANNING |

|  |                                    |   |               |                 |
|--|------------------------------------|---|---------------|-----------------|
| Client<br><b>NTA</b><br>Údarás Náisiúnta Iompair<br>National Transport Authority |                                    | Engineering Designer<br><b>CIROD</b><br>TYPSA |               |                 |
| Date<br>13/05/2022   | Scale<br>1:500 @ A1<br>1:1000 @ A3 | Drawn<br>DS                                   | Checked<br>EE | Approved<br>SMG |
| Programme Code<br>BCIDD  | Originator Code<br>ROT             | QMS Code                                      |               |                 |

|   |                          |             |            |  |
|---|--------------------------|-------------|------------|--|
| Programme Title<br><b>BUSCONNECTS DUBLIN<br/>CORE BUS CORRIDORS INFRASTRUCTURE WORKS</b>                          |                          |             |            |  |
| Drawing Title<br>BALLYMUN / INGLAS TO CITY CENTRE CORE BUS CORRIDOR SCHEME<br>TELECOMMUNICATIONS ASSET ALTERATION |                          |             |            |  |
| Drawing File Name<br>BCIDD-ROT-UTL_UL-0304_XX_00-DR-CR-0033   | Sheet Number<br>33 of 37 | Status<br>A | Rev<br>M01 |  |

DO NOT SCALE USE FIGURED DIMENSIONS ONLY



**LEGEND:**

|     |  |     |  |
|-----|--|-----|--|
| --- | EXISTING KERB LINE                         | --- | PROPOSED KERB LINE                                     |
| --- | EXISTING EIR NETWORK                       | --- | EIR NETWORK - PROPOSED DIVERSION                       |
| --- | EXISTING VIRGIN MEDIA NETWORK              | --- | VIRGIN MEDIA - PROPOSED DIVERSION                      |
| --- | EXISTING DDF NETWORK                       | --- | ESB DUBLIN DARK FIBRE - PROPOSED DIVERSION             |
| --- | EXISTING ENET NETWORK                      | --- | ENET - PROPOSED DIVERSION                              |
| --- | EXISTING BT NETWORK                        | --- | BT - PROPOSED DIVERSION                                |
| --- | EXISTING GNI TELCO NETWORK                 | --- | GNI TELCO - PROPOSED DIVERSION                         |
| --- | EXISTING FIBRE DUBLIN CITY COUNCIL NETWORK | --- | FIBRE DUBLIN CITY COUNCIL NETWORK - PROPOSED DIVERSION |
| --- | EXISTING NETWORK TO BE DECOMMISSIONED      | --- | SITE BOUNDARY LINE                                     |
| --- |  | --- | TEMPORARY LAND ACQUISITION                             |

**NOTES:**

- UTILITY LOCATIONS ARE INDICATIVE ONLY AND BASED ON UTILITY PROVIDER RECORDS

**Disclaimer**

a. © National Transport Authority (NTA) 2022. This drawing is confidential and the copyright in it is owned by NTA. This drawing must not be either loaned, copied or otherwise reproduced in whole or in part or used for any purpose without the prior permission of NTA.

b. This drawing is to be used for the design element identified in the title block. Other information shown is to be considered indicative only. The drawing is to be read in conjunction with all other relevant design drawings.

c. O.S. data used for plans are printed under © Ordnance Survey Ireland Government of Ireland. All rights reserved. Licence Number 2022/OSI\_NMA\_180 National Transport Authority. All elevations are in metres and relate to OSI Geoid Model (OSGM15) Mean Head. All Co-ordinates are in Irish Transverse Mercator Grid (ITM) as defined by OSI active local GPS station.

d. Information concerning the position of apparatus shown on this drawing is based on drawings supplied by the utility owners and/or the utility works contractor, whilst every care has been taken in the preparation of this drawing, positions should be taken as approximate and are intended for general guidance only and no representation is made by the NTA as to the accuracy, completeness, sufficiency or otherwise of this drawing and the position of the apparatus. The information contained herein does not purport to be comprehensive or final as the apparatus is subject to being altered and/or superseded. Recipients should not rely on this information. Any liabilities are hereby expressly disclaimed.

e. The information contained herein has been provided by the NTA but does not purport to be comprehensive or final. Recipients should not rely on the information. Neither the NTA nor any of its directors, officers, employees, agents, stakeholders or advisers make any representation or warranty as to, or accept any liability or responsibility in relation to, the adequacy, accuracy, reasonableness or completeness of the information provided as part of this document or any matter on which the information is based (including but not limited to loss or damage arising as a result of reliance by recipients on the information or any part of it). Any liabilities are hereby expressly disclaimed.



| Rev | Date       | Drm | Chk'd | App'd | Description                  |
|-----|------------|-----|-------|-------|------------------------------|
| M01 | 13/05/2022 | DS  | EE    | SMG   | ISSUE FOR PHASE 4 : PLANNING |

Client: **NTA**  
Údarás Náisiúnta Iompair  
National Transport Authority

Engineering Designer: **CIROD**  
TYPSA

Date: 13/05/2022  
Scale: 1:500 @ A1, 1:1000 @ A3

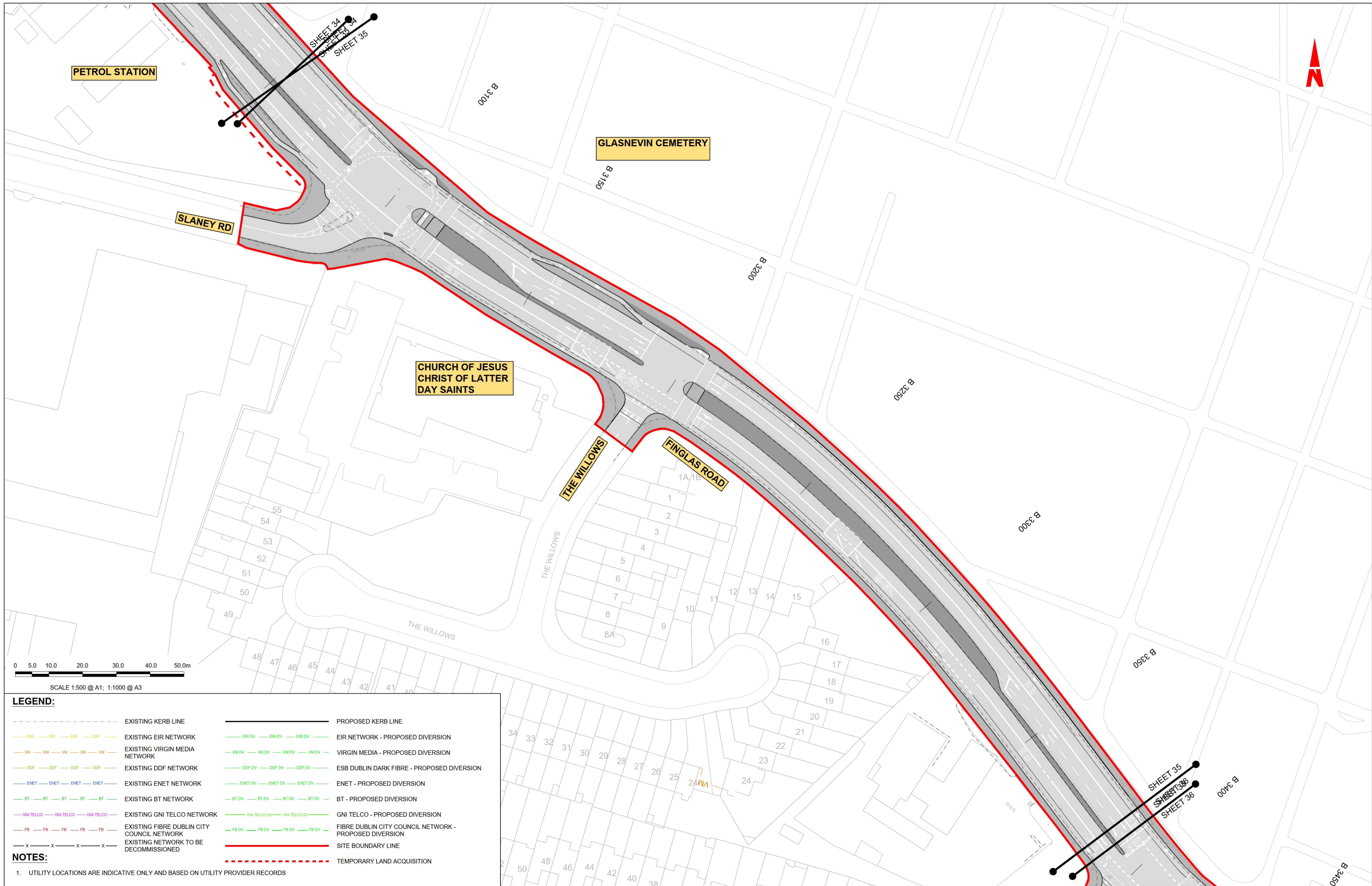
Programme Code: BCIDD  
Originator Code: ROT

Drawn: DS  
Checked: EE  
Approved: SMG

QMS Code:

|  |                        |           |          |
|--|------------------------|-----------|----------|
| Programme Title: <b>BUSCONNECTS DUBLIN CORE BUS CORRIDORS INFRASTRUCTURE WORKS</b>                                   |                        |           |          |
| Drawing Title: <b>BALLYMUN / FINGLAS TO CITY CENTRE CORE BUS CORRIDOR SCHEME TELECOMMUNICATIONS ASSET ALTERATION</b> |                        |           |          |
| Drawing File Name: BCIDD-ROT-UTL_UL-0304_XX_00-DR-CR-0034  | Sheet Number: 34 of 37 | Status: A | Rev: M01 |

DO NOT SCALE USE FIGURED DIMENSIONS ONLY



**LEGEND:**

|     |  |     |  |
|-----|--|-----|--|
| --- | EXISTING KERB LINE                         | --- | PROPOSED KERB LINE                                     |
| --- | EXISTING EIR NETWORK                       | --- | EIR NETWORK - PROPOSED DIVERSION                       |
| --- | EXISTING VIRGIN MEDIA NETWORK              | --- | VIRGIN MEDIA - PROPOSED DIVERSION                      |
| --- | EXISTING DDF NETWORK                       | --- | ESB DUBLIN DARK FIBRE - PROPOSED DIVERSION             |
| --- | EXISTING ENET NETWORK                      | --- | ENET - PROPOSED DIVERSION                              |
| --- | EXISTING BT NETWORK                        | --- | BT - PROPOSED DIVERSION                                |
| --- | EXISTING GNI TELCO NETWORK                 | --- | GNI TELCO - PROPOSED DIVERSION                         |
| --- | EXISTING FIBRE DUBLIN CITY COUNCIL NETWORK | --- | FIBRE DUBLIN CITY COUNCIL NETWORK - PROPOSED DIVERSION |
| --- | EXISTING NETWORK TO BE DECOMMISSIONED      | --- | SITE BOUNDARY LINE                                     |
| --- |  | --- | TEMPORARY LAND ACQUISITION                             |

**NOTES:**

- UTILITY LOCATIONS ARE INDICATIVE ONLY AND BASED ON UTILITY PROVIDER RECORDS

**Disclaimer**

a. © National Transport Authority (NTA) 2022. This drawing is confidential and the copyright in it is owned by NTA. This drawing must not be either loaned, copied or otherwise reproduced in whole or in part or used for any purpose without the prior permission of NTA.

b. This drawing is to be used for the design element identified in the titlebox. Other information shown is to be considered indicative only. The drawing is to be read in conjunction with all other relevant design drawings.

c. O.S. data used for plans are printed under © Ordnance Survey Ireland Government of Ireland. All rights reserved. Licence Number 2022/OSI\_NMA\_180 National Transport Authority. All elevations are in metres and relate to OSI Geoid Model (OSGM15) Mean Head. All Co-ordinates are in Irish Transverse Mercator Grid (ITM) as defined by OSI active local GPS station.

d. Information concerning the position of apparatus shown on this drawing is based on drawings supplied by the utility owners and/or the utility works contractor, whilst every care has been taken in the preparation of this drawing, positions should be taken as approximate and are intended for general guidance only and no representation is made by the NTA as to the accuracy, completeness, sufficiency or otherwise of this drawing and the position of the apparatus. The information contained herein does not purport to be comprehensive or final as the apparatus is subject to being altered and/or superseded. Recipients should not rely on this information. Any liabilities are hereby expressly disclaimed.

e. The information contained herein has been provided by the NTA but does not purport to be comprehensive or final. Recipients should not rely on the information. Neither the NTA nor any of its directors, officers, employees, agents, stakeholders or advisers make any representation or warranty as to, or accept any liability or responsibility in relation to, the adequacy, accuracy, reasonableness or completeness of the information provided as part of this document or any matter on which the information is based (including but not limited to loss or damage arising as a result of reliance by recipients on the information or any part of it). Any liabilities are hereby expressly disclaimed.



| Rev | Date       | Drm | Chk'd | App'd | Description                  |
|-----|------------|-----|-------|-------|------------------------------|
| M01 | 13/05/2022 | DS  | EE    | SMG   | ISSUE FOR PHASE 4 : PLANNING |

Client

Engineering Designer

Programme Title

**BUSCONNECTS DUBLIN  
CORE BUS CORRIDORS INFRASTRUCTURE WORKS**

Drawing Title

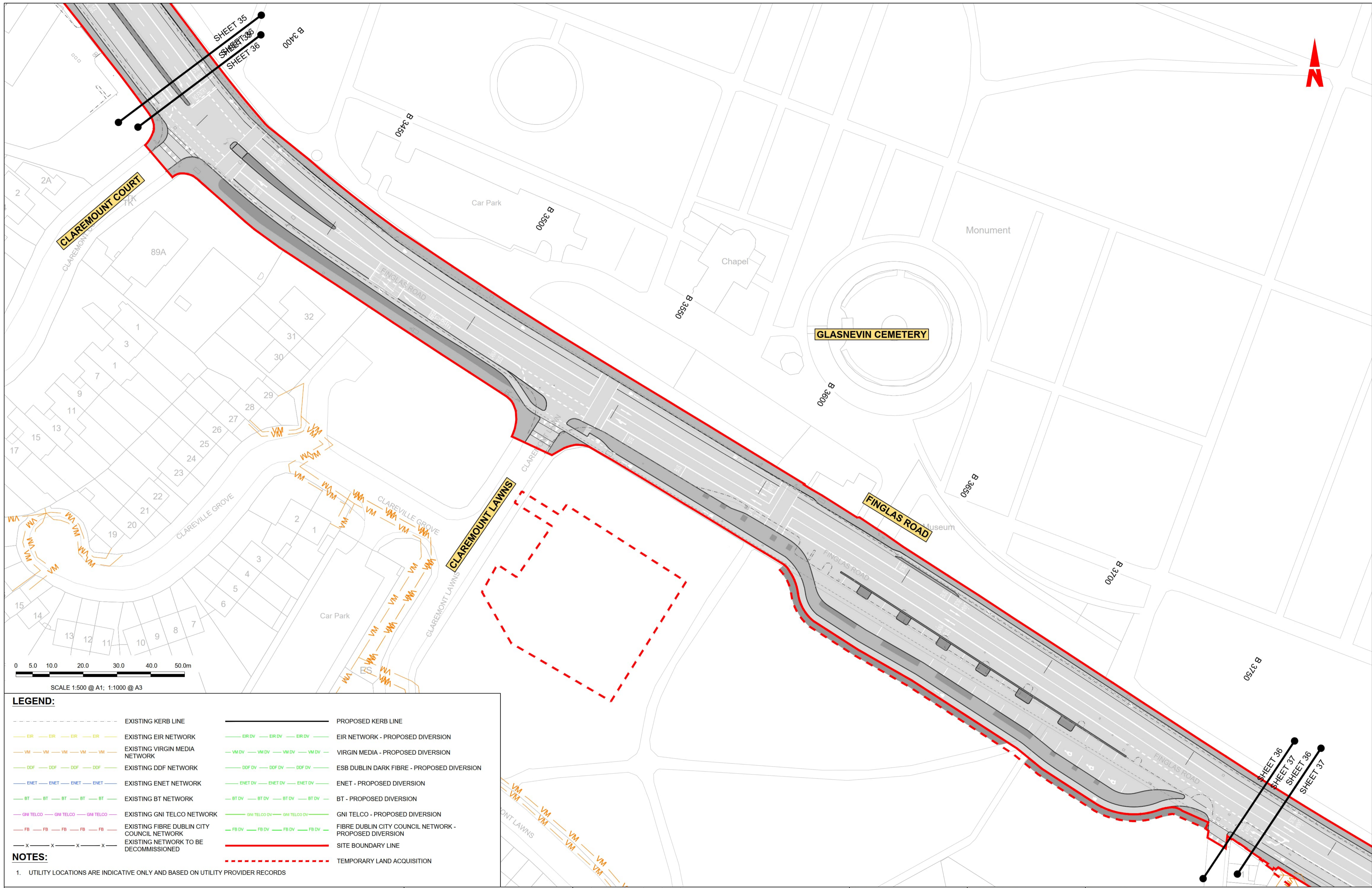
BALLYMUN / FINGLAS TO CITY CENTRE CORE BUS CORRIDOR SCHEME  
TELECOMMUNICATIONS ASSET ALTERATION

|            |                           |       |         |          |
|------------|---------------------------|-------|---------|----------|
| Date       | Scale                     | Drawn | Checked | Approved |
| 13/05/2022 | 1:500 @ A1<br>1:1000 @ A3 | DS    | EE      | SMG      |

|                |                 |          |
|----------------|-----------------|----------|
| Programme Code | Originator Code | QMS Code |
| BCIDD          | ROT             |          |

|  |              |        |     |
|--|--------------|--------|-----|
| Drawing File Name                      | Sheet Number | Status | Rev |
| BCIDD-ROT-UTL_UL-0304_XX_00-DR-CR-0035 | 35 of 37     | A      | M01 |

DO NOT SCALE USE FIGURED DIMENSIONS ONLY



0 5.0 10.0 20.0 30.0 40.0 50.0m  
 SCALE 1:500 @ A1; 1:1000 @ A3

**LEGEND:**

|     |  |     |  |
|-----|--|-----|--|
| --- | EXISTING KERB LINE                         | --- | PROPOSED KERB LINE                                     |
| --- | EXISTING EIR NETWORK                       | --- | EIR NETWORK - PROPOSED DIVERSION                       |
| --- | EXISTING VIRGIN MEDIA NETWORK              | --- | VIRGIN MEDIA - PROPOSED DIVERSION                      |
| --- | EXISTING DDF NETWORK                       | --- | ESB DUBLIN DARK FIBRE - PROPOSED DIVERSION             |
| --- | EXISTING ENET NETWORK                      | --- | ENET - PROPOSED DIVERSION                              |
| --- | EXISTING BT NETWORK                        | --- | BT - PROPOSED DIVERSION                                |
| --- | EXISTING GNI TELCO NETWORK                 | --- | GNI TELCO - PROPOSED DIVERSION                         |
| --- | EXISTING FIBRE DUBLIN CITY COUNCIL NETWORK | --- | FIBRE DUBLIN CITY COUNCIL NETWORK - PROPOSED DIVERSION |
| --- | EXISTING NETWORK TO BE DECOMMISSIONED      | --- | SITE BOUNDARY LINE                                     |
| --- |  | --- | TEMPORARY LAND ACQUISITION                             |

**NOTES:**

- UTILITY LOCATIONS ARE INDICATIVE ONLY AND BASED ON UTILITY PROVIDER RECORDS

**Disclaimer:**

a. © National Transport Authority (NTA) 2022. This drawing is confidential and the copyright in it is owned by NTA. This drawing must not be either loaned, copied or otherwise reproduced in whole or in part or used for any purpose without the prior permission of NTA.

b. This drawing is to be used for the design element identified in the titlebox. Other information shown is to be considered indicative only. The drawing is to be read in conjunction with all other relevant design drawings.

c. O.S. data used for plans are printed under © Ordnance Survey Ireland Government of Ireland. All rights reserved. Licence Number 2022/OSI\_NMA\_180 National Transport Authority. All elevations are in metres and relate to OSI Geoid Model (OSGM15) Mean Head. All Co-ordinates are in Irish Transverse Mercator Grid (ITM) as defined by OSI active local GPS station.

d. Information concerning the position of apparatus shown on this drawing is based on drawings supplied by the utility owners and/or the utility works contractor, whilst every care has been taken in the preparation of this drawing, positions should be taken as approximate and are intended for general guidance only and no representation is made by the NTA as to the accuracy, completeness, sufficiency or otherwise of this drawing and the position of the apparatus. The information contained herein does not purport to be comprehensive or final as the apparatus is subject to being altered and/or superseded. Recipients should not rely on this information. Any liabilities are hereby expressly disclaimed.

e. The information contained herein has been provided by the NTA but does not purport to be comprehensive or final. Recipients should not rely on the information. Neither the NTA nor any of its directors, officers, employees, agents, stakeholders or advisers make any representation or warranty as to, or accept any liability or responsibility in relation to, the adequacy, accuracy, reasonableness or completeness of the information provided as part of this document or any matter on which the information is based (including but not limited to loss or damage arising as a result of reliance by recipients on the information or any part of it). Any liabilities are hereby expressly disclaimed.

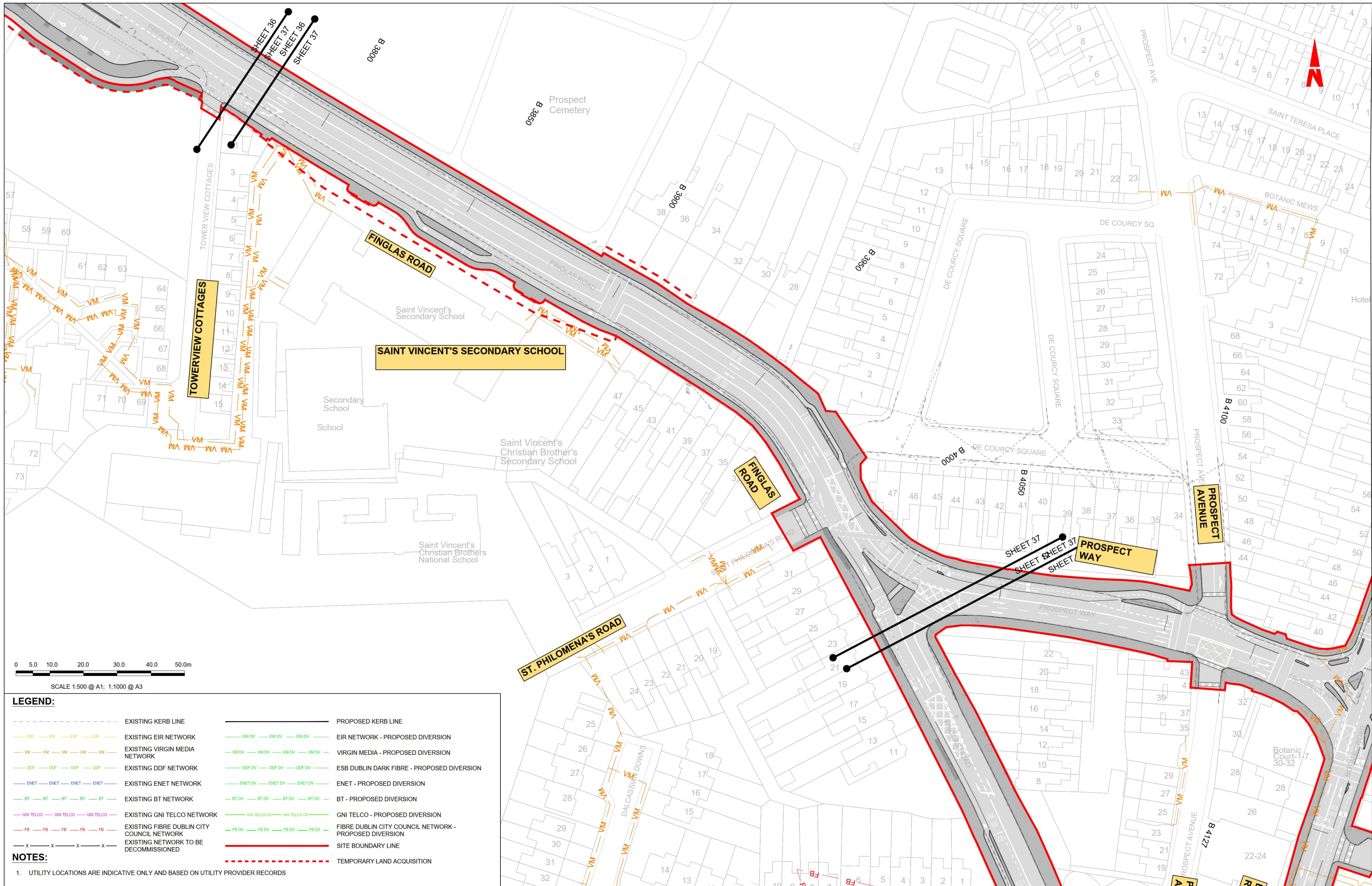
| Rev | Date       | Drn | Chk'd | App'd | Description                  |
|-----|------------|-----|-------|-------|------------------------------|
| M01 | 13/05/2022 | DS  | EE    | SMG   | ISSUE FOR PHASE 4 : PLANNING |

|                |                           |          |         |          |
|----------------|---------------------------|----------|---------|----------|
|                |                           |          |         |          |
| Date           | Scale                     | Drawn    | Checked | Approved |
| 13/05/2022     | 1:500 @ A1<br>1:1000 @ A3 | DS       | EE      | SMG      |
| Programme Code | Originator Code           | QMS Code |         |          |
| BCIDD          | ROT                       |          |         |          |

|   |              |        |     |
|---|--------------|--------|-----|
| <b>Programme Title</b><br>BUSCONNECTS DUBLIN<br>CORE BUS CORRIDORS INFRASTRUCTURE WORKS                                   |              |        |     |
| <b>Drawing Title</b><br>BALLYMUN / FINGLAS TO CITY CENTRE CORE BUS CORRIDOR SCHEME<br>TELECOMMUNICATIONS ASSET ALTERATION |              |        |     |
| Drawing File Name   | Sheet Number | Status | Rev |
| BCIDD-ROT-UTL_UL-0304_XX_00-DR-CR-0036  | 36 of 37     | A      | M01 |

DO NOT SCALE USE FIGURED DIMENSIONS ONLY





0 5.0 10.0 20.0 30.0 40.0 50.0m

SCALE 1:500 @ A1; 1:1000 @ A3

**LEGEND:**

|     |  |     |  |
|-----|--|-----|--|
| --- | EXISTING KERB LINE                         | --- | PROPOSED KERB LINE                                     |
| --- | EXISTING EIR NETWORK                       | --- | EIR NETWORK - PROPOSED DIVERSION                       |
| --- | EXISTING VIRGIN MEDIA NETWORK              | --- | VIRGIN MEDIA - PROPOSED DIVERSION                      |
| --- | EXISTING DDF NETWORK                       | --- | ESB DUBLIN DARK FIBRE - PROPOSED DIVERSION             |
| --- | EXISTING ENET NETWORK                      | --- | ENET - PROPOSED DIVERSION                              |
| --- | EXISTING BT NETWORK                        | --- | BT - PROPOSED DIVERSION                                |
| --- | EXISTING GNI TELCO NETWORK                 | --- | GNI TELCO - PROPOSED DIVERSION                         |
| --- | EXISTING FIBRE DUBLIN CITY COUNCIL NETWORK | --- | FIBRE DUBLIN CITY COUNCIL NETWORK - PROPOSED DIVERSION |
| --- | EXISTING NETWORK TO BE DECOMMISSIONED      | --- | SITE BOUNDARY LINE                                     |
| --- |  | --- | TEMPORARY LAND ACQUISITION                             |

**NOTES:**

- UTILITY LOCATIONS ARE INDICATIVE ONLY AND BASED ON UTILITY PROVIDER RECORDS

**Disclaimer**  
 a. © National Transport Authority (NTA) 2022. This drawing is confidential and the copyright in it is owned by NTA. This drawing must not be either loaned, copied or otherwise reproduced in whole or in part or used for any purpose without the prior permission of NTA.  
 b. This drawing is to be used for the design element identified in the titlebox. Other information shown is to be considered indicative only. The drawing is to be read in conjunction with all other relevant design drawings.  
 c. O.S. data used for plans are printed under © Ordnance Survey Ireland Government of Ireland. All rights reserved. Licence Number 2022/OSI\_NMA\_180 National Transport Authority. All elevations are in metres and relate to OSI Geoid Model (OSGM15) Mean Head. All Co-ordinates are in Irish Transverse Mercator Grid (ITM) as defined by OSI active local GPS station.  
 d. Information concerning the position of apparatus shown on this drawing is based on drawings supplied by the utility owners and/or the utility works contractor, whilst every care has been taken in the preparation of this drawing, positions should be taken as approximate and are intended for general guidance only and no representation is made by the NTA as to the accuracy, completeness, sufficiency or otherwise of this drawing and the position of the apparatus. The information contained herein does not purport to be comprehensive or final as the apparatus is subject to being altered and/or superceded. Recipients should not rely on this information. Any liabilities are hereby expressly disclaimed.  
 e. The information contained herein has been provided by the NTA but does not purport to be comprehensive or final. Recipients should not rely on the information. Neither the NTA nor any of its directors, officers, employees, agents, stakeholders or advisers make any representation or warranty as to, or accept any liability or responsibility in relation to, the adequacy, accuracy, reasonableness or completeness of the information provided as part of this document or any matter on which the information is based (including but not limited to loss or damage arising as a result of reliance by recipients on the information or any part of it). Any liabilities are hereby expressly disclaimed.



| Rev | Date       | Drn | Chk'd | App'd | Description                  |
|-----|------------|-----|-------|-------|------------------------------|
| M01 | 13/05/2022 | DS  | EE    | SMG   | ISSUE FOR PHASE 4 : PLANNING |

|  |                                    |   |               |                 |
|--|------------------------------------|---|---------------|-----------------|
| Client<br><b>NTA</b><br>Údarás Náisiúnta Iompair<br>National Transport Authority |                                    | Engineering Designer<br><b>CIROD</b><br>TYPSA |               |                 |
| Date<br>13/05/2022   | Scale<br>1:500 @ A1<br>1:1000 @ A3 | Drawn<br>DS                                   | Checked<br>EE | Approved<br>SMG |
| Programme Code<br>BCIDD  | Originator Code<br>ROT             | QMS Code                                      |               |                 |

|  |                          |             |            |
|--|--------------------------|-------------|------------|
| Programme Title<br><b>BUSCONNECTS DUBLIN</b><br>CORE BUS CORRIDORS INFRASTRUCTURE WORKS                            |                          |             |            |
| Drawing Title<br>BALLYMUN / FINGLAS TO CITY CENTRE CORE BUS CORRIDOR SCHEME<br>TELECOMMUNICATIONS ASSET ALTERATION |                          |             |            |
| Drawing File Name<br>BCIDD-ROT-UTL_UL-0304_XX_00-DR-CR-0037  | Sheet Number<br>37 of 37 | Status<br>A | Rev<br>M01 |